SHRP 2 Reliability Project L04

Incorporating Reliability Performance Measures in Operations and Planning Modeling Tools

PREPUBLICATION DRAFT • NOT EDITED

SHRP 2
STRATEGIC HIGHWAY RESEARCH PROGRAM
Accelerating solutions for highway safety, renewal, reliability, and capacity

TRANSPORTATION RESEARCH BOARD
OF THE NATIONAL ACADEMIES

© 2014 National Academy of Sciences. All rights reserved.

ACKNOWLEDGMENT
This work was sponsored by the Federal Highway Administration in cooperation with the American Association of State Highway and Transportation Officials. It was conducted in the second Strategic Highway Research Program, which is administered by the Transportation Research Board of the National Academies.

NOTICE
The project that is the subject of this document was a part of the second Strategic Highway Research Program, conducted by the Transportation Research Board with the approval of the Governing Board of the National Research Council.

The members of the technical committee selected to monitor this project and to review this document were chosen for their special competencies and with regard for appropriate balance. The document was reviewed by the technical committee and accepted for publication according to procedures established and overseen by the Transportation Research Board and approved by the Governing Board of the National Research Council.

The opinions and conclusions expressed or implied in this document are those of the researchers who performed the research. They are not necessarily those of the second Strategic Highway Research Program, the Transportation Research Board, the National Research Council, or the program sponsors.

The information contained in this document was taken directly from the submission of the authors. This document has not been edited by the Transportation Research Board.

Authors herein are responsible for the authenticity of their materials and for obtaining written permissions from publishers or persons who own the copyright to any previously published or copyrighted material used herein.

The Transportation Research Board of the National Academies, the National Research Council, and the sponsors of the second Strategic Highway Research Program do not endorse products or manufacturers. Trade or manufacturers' names appear herein solely because they are considered essential to the object of the report.

THE NATIONAL ACADEMIES

Advisers to the Nation on Science, Engineering, and Medicine

The **National Academy of Sciences** is a private, nonprofit, self-perpetuating society of distinguished scholars engaged in scientific and engineering research, dedicated to the furtherance of science and technology and to their use for the general welfare. On the authority of the charter granted to it by Congress in 1863, the Academy has a mandate that requires it to advise the federal government on scientific and technical matters. Dr. Ralph J. Cicerone is president of the National Academy of Sciences.

The **National Academy of Engineering** was established in 1964, under the charter of the National Academy of Sciences, as a parallel organization of outstanding engineers. It is autonomous in its administration and in the selection of its members, sharing with the National Academy of Sciences the responsibility for advising the federal government. The National Academy of Engineering also sponsors engineering programs aimed at meeting national needs, encourages education and research, and recognizes the superior achievements of engineers. Dr. C. D. (Dan) Mote, Jr., is president of the National Academy of Engineering.

The **Institute of Medicine** was established in 1970 by the National Academy of Sciences to secure the services of eminent members of appropriate professions in the examination of policy matters pertaining to the health of the public. The Institute acts under the responsibility given to the National Academy of Sciences by its congressional charter to be an adviser to the federal government and, upon its own initiative, to identify issues of medical care, research, and education. Dr. Harvey V. Fineberg is president of the Institute of Medicine.

The **National Research Council** was organized by the National Academy of Sciences in 1916 to associate the broad community of science and technology with the Academy's purposes of furthering knowledge and advising the federal government. Functioning in accordance with general policies determined by the Academy, the Council has become the principal operating agency of both the National Academy of Sciences and the National Academy of Engineering in providing services to the government, the public, and the scientific and engineering communities. The Council is administered jointly by both Academies and the Institute of Medicine. Dr. Ralph J. Cicerone and Dr. C.D. (Dan) Mote, Jr., are chair and vice chair, respectively, of the National Research Council.

The **Transportation Research Board** is one of six major divisions of the National Research Council. The mission of the Transportation Research Board is to provide leadership in transportation innovation and progress through research and information exchange, conducted within a setting that is objective, interdisciplinary, and multimodal. The Board's varied activities annually engage about 7,000 engineers, scientists, and other transportation researchers and practitioners from the public and private sectors and academia, all of whom contribute their expertise in the public interest. The program is supported by state transportation departments, federal agencies including the component administrations of the U.S. Department of Transportation, and other organizations and individuals interested in the development of transportation. **www.TRB.org**

www.national-academies.org

SHRP 2 L04 Project

Incorporating Reliability Performance Measures in Operations and Planning Modeling Tools

Final Report

Yannis C. Stogios Co. PI.
Delcan Corporation
14320 Firestone Blvd. Suite 100, La Mirada, CA 90638-5541

Prof. Hani Mahmassani Co. PI.
Transportation Center
Northwestern University
600 Foster Street, Evanston IL 60208-4055

Dr. Peter Vovsha Co. PI.
Parsons Brinckerhoff
One Penn Plaza, New York, NY 10119

November 2013

AUTHORS

Hani S. Mahmassani, Jiwon Kim and Ying Chen
Northwestern University

Yannis Stogios and Andy Brijmohan
Delcan Corporation

Peter Vovsha
Parsons Brinkerhoff

TABLE OF CONTENTS

EXECUTIVE SUMMARY ..... E - 1

1 INTRODUCTION 1

PART 1 RESEARCH BACKGROUND

2 FUNDAMENTAL ISSUES OF INCORPORATING TRAVEL TIME RELIABILITY IN MODELING TOOLS 5

2.1 Introduction 5

2.2 Incorporating Reliability in Planning & Operation Models 7

2.3 Systematic and Random Fluctuations in Travel Demand and Network Supply: Impact on Recurrent and Nonrecurrent Congestion 23

2.4 Approaches to Incorporate Travel Time Variability in Network Simulation Tools 26

3 INTEGRATING TRAVEL TIME RELIABILITY INTO PLANNING MODELS 29

3.1 Specifics of ABM-DTA Equilibration vs. Aggregate Models 29

3.2 ABM-DTA Integration Principles 31

3.3 Approaches to Quantify Reliability and Its Impacts 41

3.4 Incorporation of Reliability in Demand Model 45

3.5 Incorporation of Reliability in Network Simulation 52

3.6 Single-Run vs. Multiple-Run Approach 54

3.7 Technical Aspects of Scenario Formation 67

3.8 Recommendations for Future Research 72

4 FUNCTIONAL REQUIREMENTS OF STOCHASTIC NETWORK SIMULATION MODELS .. 74

4.1 Introduction 74

4.2 Framework 74

4.3 Functional Requirements 76

4.4 Quantifying Travel Time Variability 80

4.5 Construct Travel Time Distributions 82

4.6 Trajectories: A Unifying Framework 88

4.7 Model Variability and its Sources in Traffic Simulation Tools 94

PART 2 FRAMEWORK AND TOOLS FOR TRAVEL TIME RELIABILITY ANALYSIS

5 MODEL AND DATA REQUIREMENTS 98
5.1 Scenario Manager 98
5.2 Trajectory Processor 99
5.3 Data Requirements 100
6 SCENARIO MANAGER 104
6.1 Introduction 104
6.2 Methodology for Scenario-based Reliability Analysis Using Simulation Tools .. 107
6.3 Implementation of Scenario Manager 113
7 TRAJECTORY PROCESSOR 129
7.1 Introduction 129
7.2 Software Description 131
7.3 Integration with Selected Models (DYNASMART and Aimsun) 135
7.4 Travel Time Reliability Indices 141

PART 3 APPLICATIONS

8 ANALYSIS PROCESS – MESOSCOPIC MODELS 144
8.1 Defining Scenarios 144
8.2 Generating Scenarios using the Scenario Manager 145
8.3 Simulating Scenarios using DYNASMART-P 147
8.4 Obtaining Reliability Statistics using the Trajectory Processor 148
9 ANALYSIS PROCESS – MICROSCOPIC MODELS 170
9.1 Study Area Description 170
9.2 Microsimulation Approach and Objective 171
9.3 Scenario Description 171
9.4 Microsimulation Travel Time Reliability Results 172
10.0 STUDY FINDINGS / CONCLUSIONS 187
REFERENCES 18792

LIST OF FIGURES

Figure 2-1: General Methodology for Incorporating Reliability in Traffic Analysis Models 6
Figure 2-2: Factors and Dimensions of Travel Time Variability 9
Figure 3-1: Integration of 4-Step Model and Static Assignment 29
Figure 3-2: Integration of ABM and DTA (Direct) 30
Figure 3-3: Integration of ABM and DTA (Aggregate Feedback) 31
Figure 3-4: Integration Scheme of ABM and DTA 35
Figure 3-5: Individual Daily Schedule Consistency 37
Figure 3-6: Integration of ABM and DTA (Split Feedback) 38
Figure 3-7: Incorporation of Schedule Delay Cost in Demand Model (Mode Choice) 50
Figure 3-8: Standard Deviation of Trip Time per Unit Distance as Function of Average Time per Unit Distance (Mahmassani et al., 2013) 57
Figure 3-9: Travel Time Variance as Function of Average Time (SHRP 2 L03) 58
Figure 3-10: Travel Time Variance as Function of Average Time 59
Figure 3-11: Two-Fold Relationship between Standard Deviation and Mean of Travel Time . 63
Figure 3-12: Implementation of Feedback with Demand and Network Scenarios 64
Figure 4-1: Incorporating Reliability Measures in Traffic Operations and Planning Models .. 75
Figure 4-2: Functional Requirements 77
Figure 4-3: Distribution of Link Travel Times during Peak Period (7-9 a.m.) 81
Figure 4-4: Irvine Network 84
Figure 4-5: Network Mean Travel Time per Unit Distance and Standard Deviation of Travel Time per Unit Distance for the Irvine Network 84
Figure 4-6: Comparison of Mean vs. Standard Deviation Relation at Different Sampling Rates 85
Figure 4-7: The CHART Network 86
Figure 4-8: Comparison of Mean vs. Standard Deviation Relation at Different Sampling Rates 86
Figure 4-9: Comparison of Mean vs. Standard Deviation Relation at Different Demand Levels 87
Figure 4-10: Comparison of Mean vs. Standard Deviation Relation for Two Networks 87
Figure 4-11: An Example of Vehicle Trajectory Output 89
Figure 4-12: Framework of Vehicle Trajectory Processor 91
Figure 4-13: Path Travel Time Distribution 92
Figure 4-14: With-in Day Travel Time Variation 93
Figure 4-15: Model Variability in Traffic Simulation 95

Figure 6-1: Core Elements of Reliability Modeling Framework 106
Figure 6-2: Schematic Illustration of Constructing Travel Time Distribution Based on Scenario-Specific Simulation Outputs 109
Figure 6-3: Monte Carlo Approach 110
Figure 6-4: Mix-and-Match Approach 111
Figure 6-5: Various Scenario Components and Dependency Relations 112
Figure 6-6: Weather-Conditional Incident Rates (Chicago incident data from 2007-2010) . 113
Figure 6-7: Structure of Scenario 114
Figure 6-8: Example of Scenario Groups 115
Figure 6-9: Sequence of Event Instances Representing One Scenario Realization 116
Figure 6-10: Properties of Event Instance 117
Figure 6-11: Approach to generating correlated weather and incident event (each rectangle represents an event instance where the width and height indicate the duration and intensity properties, respectively) 118
Figure 6-12: An Example of Spatial Distribution Pattern of Incidents: Distributed based on Lane-miles of Roads (triangle: generated incident) 122
Figure 6-13: An Example of Spatial Distribution Pattern of Incidents: Distributed based on Vehicle Miles Travelled (VMT) of Roads (triangle: generated incident) 122
Figure 6-14: Scenario Manager Main Window 125
Figure 6-15: Define Time and Space Domains and Estimate Input Parameters from Historical Data 125
Figure 6-16: Launch Scenario Generation Tool 126
Figure 6-17: Select Scenario Components and Generate Scenarios 126
Figure 6-18: Obtain Scenario Generation Results and Examine Generate Scenarios 127
Figure 6-19: Example of a Scenario Consisting of Weather and Collision: Temporal Profiles Represented by “Rectangular Pulse” with Duration (Width) and Intensity (Height) 127
Figure 6-20: Example of Scenario Manager Output File 128
Figure 7-1: System Architecture 132
Figure 7-2: Data Flow Chart 134
Figure 7-3: Example O-D Statistics User Interface 135
Figure 7-4: Additional MOEs Displayed in the Vehicle Trajectory Processor 136
Figure 7-5: Paths Between an O-D Pair 136
Figure 7-6: Comparison of path from TomTom GPS traces and Google Earth 137
Figure 7-7: Corresponding Travel Time from TomTom GPS Traces 138
Figure 7-8: Another comparison of path from TomTom GPS traces and Google Earth 139

Figure 7-9: GPS traces of TomTom and corresponding historical traffic condition maps from Google Maps 139
Figure 8-1: Study Networks: DYNASMART-P NYC Network (gray) and Aimsun Manhattan Network (black) 144
Figure 8-2: Weather Scenario (Rain): Constructed based on Historical Data from May 3, 2010 146
Figure 8-3: Mean Travel Time Per Mile (Network-level) 153
Figure 8-4: Standard Deviation of Travel Time Per Miles (Network-level) 153
Figure 8-5: 80th Percentile Travel Time Per Mile (Network-level) 154
Figure 8-6: 95th Percentile Travel Time Per Mile (Network-level) 154
Figure 8-7: Selected Origin-Destination (OD) Pair for OD-level Analysis 156
Figure 8-8: Mean Travel Time (OD-level) 159
Figure 8-9: Standard Deviation of Travel Times (OD-level) 160
Figure 8-10: 80th Percentile Travel Time (OD-level) 160
Figure 8-11: Buffer Index (OD-level) 161
Figure 8-12: Selected Path for Path-level Analysis (from Point A to Point B) 162
Figure 8-13: Mean Travel Time (Path-level) 164
Figure 8-14: 80th Percentile Travel Time (Path-level) 165
Figure 8-15: Planning Time Index (Path-level) 165
Figure 8-16: Buffer Index (Path-level) 166
Figure 8-17: Simulation vs. Observation: Mean Travel Time (Path-level) 167
Figure 8-18: Simulation vs. Observation: 80th Percentile Travel Time (Path-level) 168
Figure 8-19: Simulation vs. Observation: Planning Time Index (Path-level) 168
Figure 8-20: Simulation vs. Observation: Buffer Index (Path-level) 169
Figure 9-1: Microsimulation Study Area 170
Figure 9-2: Microsimulation Network Showing Incident Locations 171
Figure 9-3: Scatter plot: Average Travel Time Per Mile 175
Figure 9-4: Scatter plot: STD of Travel Time Per Mile 176
Figure 9-5: Scatter plot: 80th Percentile Travel Time Per Mile 176
Figure 9-6: Scatter plot: 95th Percentile Travel Time Per Mile 177
Figure 9-7: Location of Origin (3457817) and Destination (3475128) in the Network 178
Figure 9-8: Average Travel Time (3457817 – 3475128) 180
Figure 9-9: STD of Travel Times (3457817 – 3475128) 180
Figure 9-10: 80th Percentile Travel Time (3457817 – 3475128) 181
Figure 9-11: Buffer Index (3457817 – 3475128) 181

Figure 9-12: Path Location 182
Figure 9-13: Average Travel Time 183
Figure 9-14: 80th Percentile Travel Time 184
Figure 9-15: Planning Time Index 184
Figure 9-16: Buffer Index 185

LIST OF TABLES

Table 2-1: Taxonomy of Sources of Travel Time Variability 24
Table 2-2: Approaches for Incorporating Travel Time Variability in Network Simulation 28
Table 3-1: Fully Consistent Individual Daily Schedule 32
Table 3-2: Recommended Weights for Schedule Adjustment 41
Table 3-3: Methods to Quantify Reliability Impacts on Travel 43
Table 3-4: Recommended Highway Time Weight by Congestion Levels 45
Table 3-5: Recommended Values of Parameters for Generalized Cost Function with Reliability 48
Table 3-6: Classification of Special Events 69
Table 4-1: Methodology Framework 76
Table 4-2: Taxonomy of Variability Sources and Examples 94
Table 5-1: Typical Data Requirements for Development of Scenarios for Travel Time Reliability Analysis 101
Table 7-1: Universal Vehicle Representation 133
Table 7-2: Vehicle Trajectory Path Analysis – Comparison between GPS and Google Routing Paths 138
Table 8-1: Scenario Components and Input Parameters 145
Table 8-2: Joint and Marginal Probabilities for Scenario Categories 147
Table 8-3: Performance Measures (Network-level): Departure Time Interval 7 a.m. – 8 a.m. 149
Table 8-4: Performance Measures (Network-level): Departure Time Interval 8 a.m. – 9 a.m. 150
Table 8-5: Performance Measures (Network-level): Departure Time Interval 9 a.m. – 10 a.m. 151
Table 8-6: Performance Measures (OD-level): Departure Time Interval 7 a.m. – 8 a.m. 157
Table 8-7: Performance Measures (OD-level): Departure Time Interval 8 a.m. – 9 a.m. 158
Table 8-8: Performance Measures (Path-level): Departure Time Interval 7 a.m. – 8 a.m. 163

Table 8-9: Performance Measures (GPS Data): Departure Time Interval 7 a.m. – 8 a.m.. 167
Table 9-1: Network–level: Departure Time Interval 7 a.m. – 8 a.m. – Weekday 172
Table 9-2: Network–level: Departure Time Interval 8 a.m. – 9 a.m. – Weekday 173
Table 9-3: Network–level: Departure Time Interval 9 a.m. – 10 a.m. – Weekday 174
Table 9-4: Network–level: Departure Time Interval 2 p.m. – 3 p.m. – Weekend 174
Table 9-5: Network–level: Departure Time Interval 3 p.m. – 4 p.m. – Weekend 174
Table 9-6: Network–level: Departure Time Interval 4 p.m. – 5 p.m. – Weekend 175
Table 9-7: O (3457817)—D (3475128): Departure Time Interval 7 a.m. – 8 a.m. 178
Table 9-8: O (3457817)—D (3475128): Departure Time Interval 8 a.m. – 9 a.m. 179
Table 9-9: O (3457817)—D (3475128): Departure Time Interval 2 p.m. – 3 p.m. 179
Table 9-10: O (3457817)—D (3475128): Departure Time Interval 3 p.m. – 4 p.m. 179
Table 9-11: Departure Time Interval 7 a.m. – 8 a.m. 182
Table 9-12: Departure Time Interval 2 p.m. – 3 p.m. 183

EXECUTIVE SUMMARY

The broader goal of the reliability focus area within the Strategic Highway Research Program 2 (SHRP 2) is to address unexpected traffic congestion and improve travel time reliability. In this regard, the SHRP 2 research projects have brought forward numerous technical measures and policies for further consideration and development. In parallel with these, the L04 project "Incorporating Reliability Performance Measures in Planning and Operations Modeling Tools" is aimed at improving planning and operations models in order to create suitable tools for the evaluation of projects and policies that are expected to improve reliability.

The L04 project has addressed the need for a comprehensive framework and conceptually coherent set of methodologies to (1) better characterize reliability, and the manner in which the various sources of variability operate individually and in interaction with each other in determining overall reliability performance of a network; (2) assess its impacts on users and the system; and (3) determine the effectiveness and value of proposed counter measures. In doing so, this project has closed an important gap in the underlying conceptual foundations of travel modeling and traffic simulation, and provided practical means of generating realistic reliability measures using network simulation models in a variety of application contexts. A principal accomplishment of the project is a unifying framework for reliability analysis using essentially any particle-based microsimulation or mesosimulation model that produces vehicle travel trajectories.

The framework developed in this study is built on a taxonomy that recognizes demand- vs. supply-side, exogenous vs. endogenous, and systematic vs. random variability. The framework features three components:

1. A Scenario Manager, which captures exogenous sources of unreliability such as special events, adverse weather, work zone and travel demand variation;
2. Reliability-integrated simulation models that model sources of unreliability endogenously, including user heterogeneity, flow breakdown, collisions and so forth; and
3. A vehicle Trajectory Processor, which extracts reliability information from the simulation output, namely vehicle trajectories.

The primary role of the Scenario Manager is to prepare input scenarios for the traffic simulation models; these scenarios represent mutually consistent combinations of demand- and supply-side random factors and are intended to capture exogenous sources of variation. Endogenous variation sources are captured in the traffic simulation model, depending on the modeling capability of the selected platform and the intended purpose of the analysis. The framework may be used with any "particle-based" simulation model, namely microscopic and mesoscopic simulation models that produce individual vehicle (or particle) trajectories. These trajectories enable construction of any level of travel time distributions of interest (e.g., network-wide, origin-destination pair, path, and link), and subsequent extraction of any desired reliability metric. These tasks are performed by the Trajectory Processor, which produces the

scenario-specific travel time distribution from each simulation run and constructs the overall travel time distribution aggregated over multiple scenarios.

The Scenario Manager allows generation of hypothetical scenarios for analysis and design purposes, while the scenario management functionality allows retrieval of historically occurring scenarios, or of previously constructed scenarios as part of a planning exercise, e.g., in conjunction with emergency preparedness planning. Furthermore, the scenario manager / generator facilitates direct execution of the simulation model for a particular scenario, by creating the necessary inputs that reflect the scenario assumptions. When exercised in the latter manner, i.e., in random generation mode, the scenario manager becomes the primary platform for conducting reliability analyses, as experiments are conducted to replicate certain field conditions, under both actual and hypothetical (proposed) network and control scenarios. In particular, the scenario generator enables execution of experimental designs that entail simulation over multiple days, hence reflecting daily fluctuations in demand, both systematic and random. Two main approaches may be used to assess the travel time reliability for a given project assessment or application: (i) Monte Carlo approach and (ii) Mix-and-Match (or user-defined) approach. In addition to the framework and tool itself, the project also developed the methodological aspects of conducting scenario-based reliability analysis, including mechanisms for generating scenarios recognizing logical, temporal and statistical interdependencies between different sources of variability modeled through the scenario approach.

The vehicle Trajectory Processor produces and helps visualize reliability performance measures (travel time distributions and indicators) from observed or simulated trajectories. The travel time distributions and associated indicators are derived from individual vehicle trajectories, defined as sequence of geographic positions (nodes) and associated passage times. These trajectories are obtained as output from particle-based microscopic or mesoscopic simulation models. Such trajectories may alternatively be obtained directly through measurement (e.g., GPS-equipped probe vehicles), thereby also enabling validation of travel time reliability metrics generated on the basis of output from simulation tools.

Prototypes of a Scenario Manager and a Trajectory Processor have been developed as project-specific deliverables during this research. The tools are conceptually generic and (simulation) software-neutral. The prototypes were demonstrated for a microsimulation modeling platform (Aimsun) and mesosimulation Dynamic Traffic Assignment platform (DYNASMART-P), both of which are representative of other available options in their respective categories to enable rapid cross-platform adaptation.

The prototypes and the overall reliability-analysis framework were demonstrated using the above microsimulation and mesosimulation models applied to networks extracted from the New York City regional network. Detailed calibration and validation steps were described using available data sources in addition to a specially acquired sample of actual vehicle trajectories based on GPS traces—highlighting and demonstrating the role and potential of such vehicle trajectories in traffic simulation model development and application, especially for reliability-oriented analysis purposes.

In addition to the development and application of the above general framework, the study made specific contributions in several related areas, namely: (1) development and validation of a robust relation between the standard deviation of the trip time per unit distance and the mean of the trip time per unit distance using both simulated and observed trajectories; (2) detailed proposal of an approach for incorporating reliability considerations in planning models and practices, using different levels of representational detail and associated computational requirements; and (3) initial development of a new approach to microscopic modeling of driver behavior that can capture endogenously more of the sources of variability than presently available models.

In summary, this project has developed and demonstrated a unified approach with broad applicability to various planning and operations analysis problems, which allows agencies to incorporate reliability as an essential evaluation criterion. The approach as such is independent of specific analysis software tools in order to enable and promote wide adoption by agencies and modeling software developers. The project has also developed specific software tools intended to prototype the key concepts, namely those of a scenario manager and a trajectory processor, and demonstrated them with two commonly used network modeling software platforms.

1 INTRODUCTION

SHRP 2 L04 "Incorporating Reliability Performance Measures in Planning and Operations Modeling Tools" is a central project within the Strategic Highway Research Program 2 (SHRP 2) Reliability Focus Area. The goal of SHRP 2 is to reduce unexpected congestion and improve travel time reliability. Numerous technical measures and policies are under consideration within SHRP 2 research projects to confront the problems of traffic congestion and devise means to improve reliability. The motivation for this project is the recognition that it is essential to improve planning and operations models in parallel with these developments in order to have suitable evaluation tools for projects and policies that are expected to improve reliability. What is lacking is a comprehensive framework and conceptually coherent set of methodologies to (1) better characterize reliability, and the manner in which the various sources of variability operate individually and in interaction with each other in determining overall reliability performance of a network; (2) assess its impacts on users and the system; and (3) determine the effectiveness and value of proposed counter measures. Therefore, this model development project has a significant and practical role to play in future project investment evaluations that will use reliability improvement estimates.

Objectives

The primary objective of this project is to develop the capability of producing measures of reliability performance as output in traffic simulation models and planning models. A secondary objective is to then examine how travel demand forecasting models can use reliability measures to produce revised estimates of travel patterns. The intent of this project is therefore to close this gap in the underlying conceptual foundations of travel modeling and traffic simulation, and provide practical means of generating realistic reliability measures using network simulation models.

Approach

Our approach centers on providing a unifying framework for reliability analysis using essentially any particle-based microsimulation or mesosimulation model that produces trajectories. To address the challenges associated with this task, our framework proposes to capture the sources of unreliability in network traffic performance through a combination of endogenous mechanisms (i.e. capture directly the phenomena that cause delay, e.g. flow breakdown) and exogenous events with given probabilities. In previous technical reports, particularly the Task 7 Report ("Simulation Model Adaptation and Development"), we elaborated on the conceptual and methodological frameworks developed as an outcome of this project, and presented the specific methodologies and procedures devised to incorporate reliability performance measures in supply-side (network operations) models used on their own or in conjunction with integrated demand-supply model systems for both strategic and operational planning applications.

The Final Report is intended to provide an application-focused description of the methodology and tools developed under this project to address the study objectives, namely to assess the reliability performance of a network, and evaluate the effectiveness of different projects and measures to improve reliability.

Report Organization

The report is organized in three principal parts. The first part focuses on the underlying conceptual and methodological foundations of the work. The second part describes the specific framework and tools devised to perform the reliability analysis. The final part concludes the study with study findings and conclusions preceded by the application of the framework and tools on a real-world test network.

The first part of the report, Part 1 – Research Background, consists of three chapters. Chapters 2 describes the challenges associated with incorporating reliability measures in operational and planning models, and provides a synthesis of existing approaches, allowing us to place the development in this project against the backdrop of existing contributions. Chapter 3 focuses on incorporating reliability in strategic planning tools; it is based on a stand-alone report developed as the outcome of Task 11. Chapter 4 articulates the functional requirements that have guided the development of the framework and methods presented in the second part of the report.

The second part, Part 2 – Framework and Tools for Travel Time Reliability Analysis, consists of three chapters. Chapter 5 describes the data requirements and model selected for the application of the tools used in the application. Chapters 6 and 7 present the principal general purpose tools developed as part of this project. In particular, Chapter 6 describes the scenario-based approach devised in this study to capture exogenous sources of travel time variability in a network. It is a major contribution of this study, which may be used in connection with both planning and operations models, as described in Chapter 6. Chapter 7 describes the general purpose Trajectory Processor designed to extract reliability performance indicators, including travel time distributions at different levels of resolution (path, origin-destination, network), from the set(s) of simulated trajectories obtained for a particular scenario simulation, or from actual vehicle trajectories obtained through real world observations and data sources.

The third part of the report, Part 3 - Applications, consists of three chapters. Chapter 8 describes the application of the overall methodology in connection with a state of the art mesoscopic traffic network simulator and dynamic assignment tool to the New York City regional network. Chapter 9 presents similar information using the selected microscopic simulation tool, applied in a subset of the New York City network for which the needed data were available. The applications provide validation by comparing the simulated outputs to those observed as part of a sample of GPS-equipped vehicles. Chapter 10 concludes the report with a summary of the key findings, along with directions for further research necessary to advance the state-of-the-art as well as the state of practice in this important area.

Overall, this project has succeeded in meeting the main points articulated in our functional requirements, and has shown considerable potential for general applicability to large-scale networks under realistic scenario assumptions. The approach was able to produce reasonable reliability metrics when compared to the observed trajectory data, as described herein.

PART 1 RESEARCH BACKGROUND

This part of the report discusses the fundamental issues of incorporating travel time reliability in modeling tools, investigates the feasibility of incorporating such in planning models, and identifies the functional requirements for incorporating travel time reliability in simulation models.

2 FUNDAMENTAL ISSUES OF INCORPORATING TRAVEL TIME RELIABILITY IN MODELING TOOLS

2.1 Introduction

The general methodology for the inclusion of reliability in planning and operational models formulated in this research is based on the basic notion that transportation reliability is essentially a state of variation in experienced (or repeated) travel times for a given facility or travel experience. The proposed approach is further grounded in a fundamental distinction between (1) systematic variation in travel times resulting from predictable seasonal, day-specific, or hour-specific factors that affect either travel demand or network service rates, and (2) random variation that stems from various sources of largely unpredictable (to the user) fluctuation. A proposed general modeling framework for addressing both systematic and random variation is shown in ***Figure 2-1***, where the former are addressed exogenously through model segmentation and demand/supply scenarios, creating the backdrop against which the random sources of variation are modeled, Depending on the intended application, these sources are modeled both in terms of their direct impact on network performance and the responses of travelers, which comprise resulting changes in travel demand.

The general model framework includes three major components, with each of them related to a certain subset of reliability factors associated with either recurrent or nonrecurrent congestion:

- ***Demand model***. This model should incorporate the average (baseline) demand for a specific season, day of week, and hour that can be compared to the corresponding average network capacity in order to estimate a general inadequacy of supply that leads to recurrent congestion. In addition to the baseline demand, this model should include the generation of special events and a mechanism for accounting for other sources of day-to-day fluctuations in demand. A special event results in nonrecurrent congestion, while other day-to-day fluctuations can manifest themselves as either nonrecurrent congestion (if the baseline capacity has enough reserves to accommodate most of the fluctuations) or exacerbate recurrent congestion (if the baseline capacity is not adequate to accommodate even the average demand).
- ***Network capacity model***. This model should incorporate the average (baseline) capacity for the given season, day of week, and hour that is contrasted to the average demand to estimate a general inadequacy that leads to recurrent congestion. In addition to the baseline capacity, this model should include estimation of the impacts on capacity of lane/road closures for road maintenance/construction, as well as the impacts of extreme weather conditions (significantly different from the usual weather conditions for the given season and hour) that are both major supply-side nonrecurrent congestion factors.
- ***Network simulation model***. This model should integrate the demand and network supply sides through route choice, traffic flow effects, and individual microsimulation of vehicles within the traffic flow. This model also provides a level-of-service-feedback to the demand model as part of

a global demand-supply equilibration. This model should incorporate the impacts of traffic control devices and the occurrence of traffic incidents, factors that also generally lead to nonrecurrent congestion. However, in situations where network capacity is generally inadequate and congestion levels are high, non-optimal setting of traffic controls can result in (additional) recurrent congestion effects.

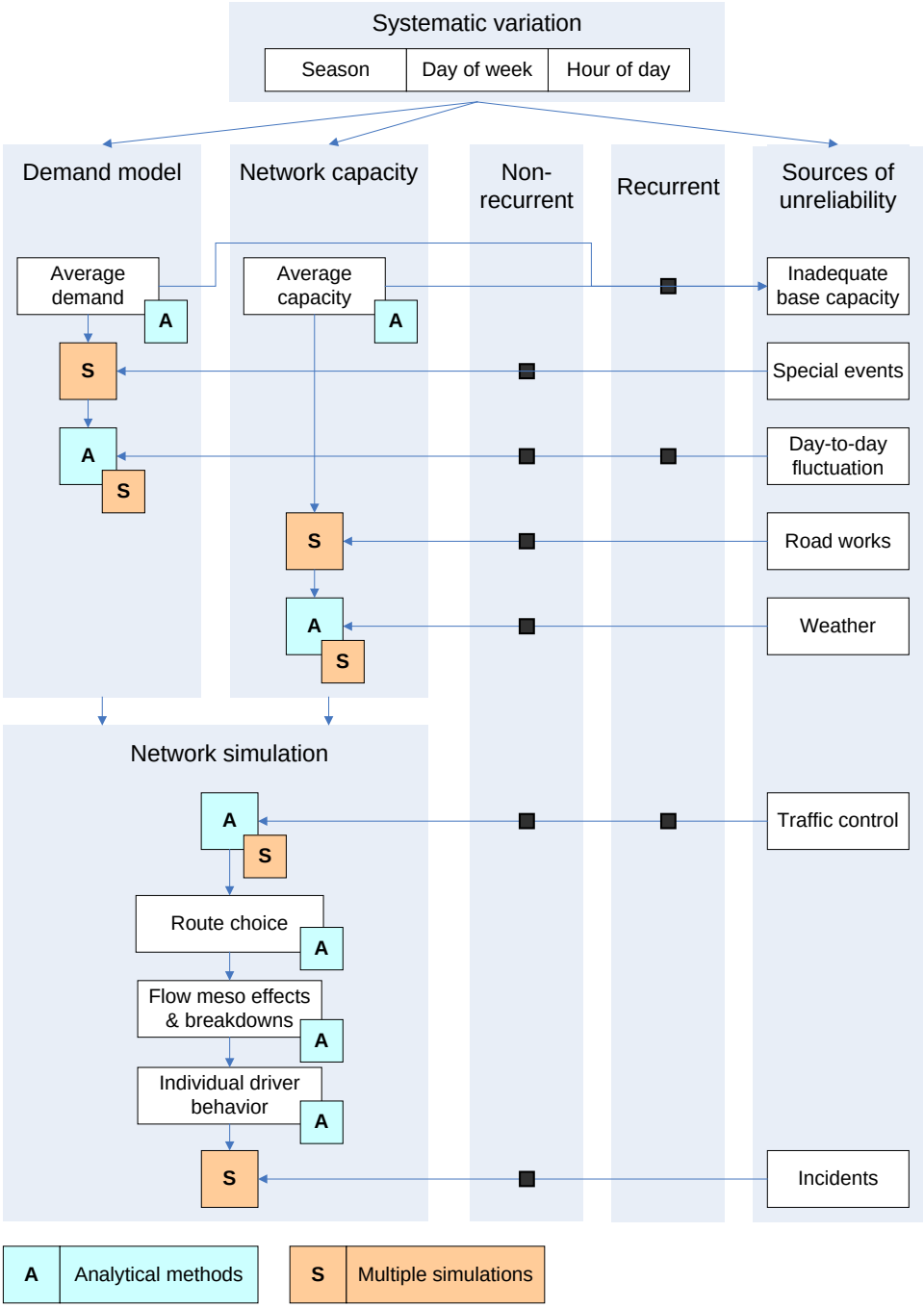

Figure 2-1: General Methodology for Incorporating Reliability in Traffic Analysis Models

The incorporation of Reliability factors in the models can be done in either of two principal ways:

- ***Analytically:*** in which travel time is implicitly treated as a random variable and its distribution, or some parameters of this distribution, such as mean and variance, are described analytically and used in the modeling process.
- ***Empirically:*** where the travel time distribution is not parameterized analytically but is simulated directly or explicitly through multiple model runs with different input variables. (Multiple Scenarios).

There are pros and cons associated with each method. The vision emerging from this research is that both methods are useful, and could be hybridized in order to account for different sources of travel time variation in the most adequate and computationally efficient way. In particular, we consider analytical methods whenever possible, since they are generally preferable from both a theoretical point of view, particularly for network equilibrium formulations, and in terms of a more efficient use of computational resources in application. Generally, the factors that can be described by means of analytical tools and probabilistic distributions relate to the baseline demand and capacity estimates, day-to-day variability in travel demand, impact of weather conditions, traffic control, route choice, meso effects associated with traffic flow physics, and individual driver behavior. Factors that can probably be better modeled through explicit scenarios, rather than captured by probabilistic distributions, mostly relate to special events, road works, and occurrence of incidents.

Some of the factors like day-to-day fluctuations in demand, weather conditions, and traffic control can be modeled in both ways. It should also be noted that an explicit simulation by scenarios is in itself based on a probabilistic distribution of input parameters (like parameterized probability of occurrence of a certain event). However, the principal difference is that the resulting variation in travel times is generated through multiple simulations, rather than derived analytically from the distribution of input variables in a one-time network simulation.

In the following sections, we discuss each of the reliability factors in detail, survey existing approaches to their modeling, and propose specific approaches for the current project.

2.2 Incorporating Reliability in Planning & Operation Models

2.2.1 Reliability as an Objective Network Performance Dimension

2.2.1.1 Characterization of Reliability through Variability of Travel Times

It has been long established in the research literature that reliability of highway level of service (LOS) is expressed in stable travel times as the main dimension of highway system performance. Thus, in a very practical and constructive way, reliability is characterized by the lack of variability of travel times. This approach is largely adopted for the current project, as well as for the entire set of SHRP 2 projects. It

should be noted, however, that if a more general view of highway system performance is adopted that includes such additional dimensions as variable cost (for example, as a result of real-time dynamic pricing) and safety, then highway reliability definition should be extended accordingly. Another salient point specifically discussed in (ITS, 2008) is that reliability also can include the ideas of trustworthiness and reliance, which can be affected by information available to highway users.

Important to and complicating this research, is the fact that travel time variability can be measured and analyzed in many different ways and at different levels of disaggregation. To constructively measure variability of travel times, a specific time unit must be chosen in terms of interval during the day, (for example an hour between 7:00 a.m. and 8:00 a.m.) day of week (for example, Monday), and season (for example, fall). This is necessary to set aside differences in travel time that occur between hours of the day, between days of the week, and between seasons that are considered systematic variations because they are predictable, at least for most highway users familiar with the travel conditions in the area. The remaining variability of travel times across different days for the same unit (hour, day of week, and season) can then be used as the basic measure of travel reliability.

There are many factors that can produce different travel time for the same highway facility or route even if the same user drives through it on two or more consecutive workdays at exactly the same time – see ***Figure 2-2***. Also, two different drivers may exhibit quite different patterns of travel behavior that would result in significantly different travel times for exactly the same route even if they depart at the same time due to differences in driving style.

Given all of the above we conclude that travel time variability should be measured by variation across individual trajectories for the given facility and time unit. This factor should be incorporated into network simulation tools (most naturally, through microsimulation). Thus, for reliability analysis purposes, our framework unifies all particle-based simulation approaches as long as they produce vehicle trajectories. Our general modeling approach is based on two major principles:

- Incorporate as much as possible (given state of the art in traffic theories and behavioral models), the casual or systematic determinants of variability.
- Add the remaining inherent variation through suitably calibrated probabilistic mechanisms.

However, from the perspective of evaluation of highway performance for planning purposes it is not reasonable to include individual variation in travel times (and factors like driving style) as a reliability component. Thus, for reliability measurement from the operations perspective, travel time variability should be averaged within the chosen time unit. We arrive at the following definition for reliability as a highway performance measure adopted for the current project:

Reliability as a highway performance measure is characterized by variability of travel times for the same chosen time unit (hour, day of week, season) observed for different days and averaged across individual travel times observed within the unit for the same day.

By virtue of this definition, the corresponding network simulations incorporating reliability should be implemented with the same level of temporal resolution in terms of demand and supply, i.e. hour/day/season-specific trip tables and hourly static traffic assignments (STA) or dynamic traffic assignments (DTA) covering several successive hours.

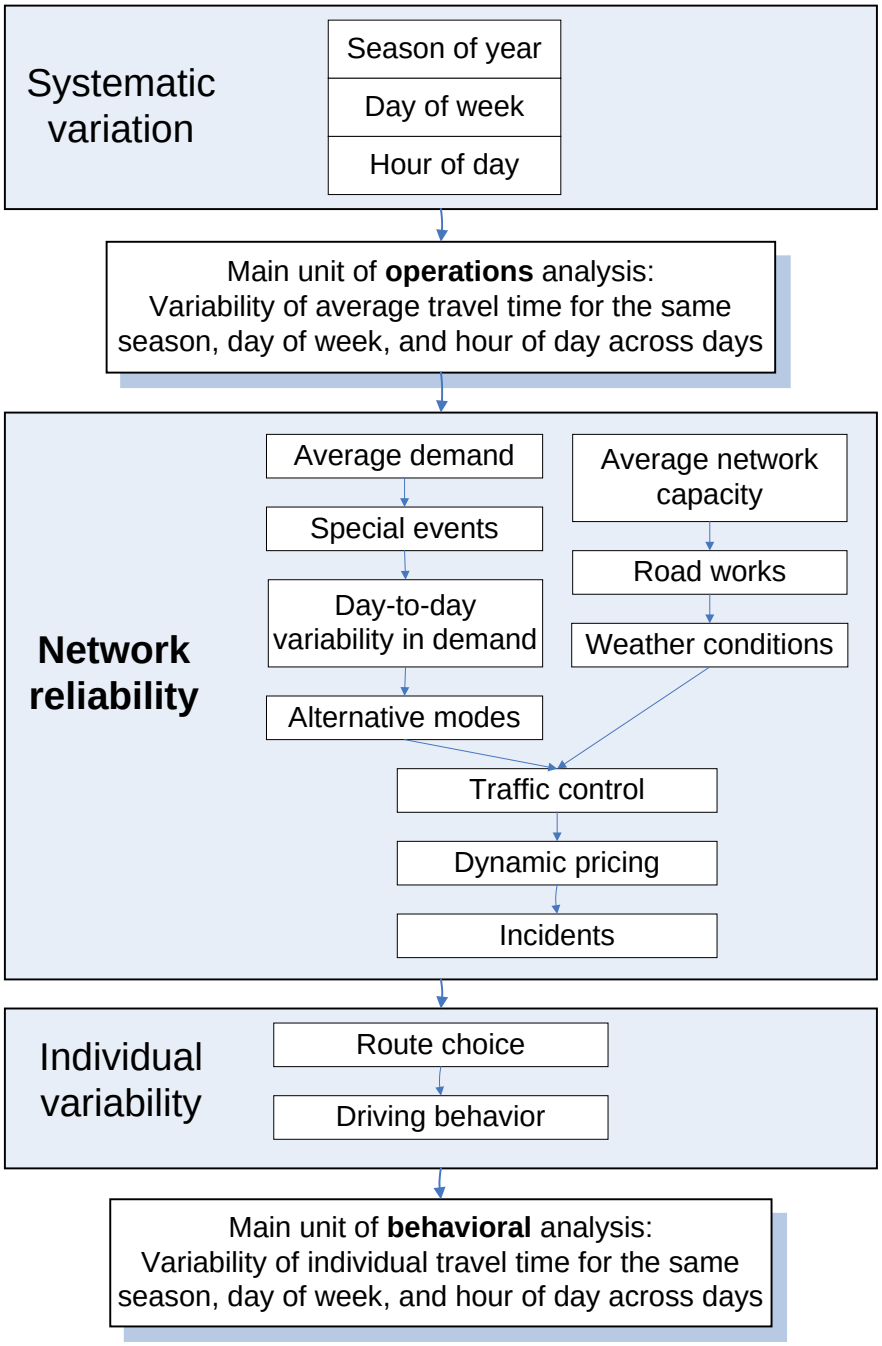

Figure 2-2: Factors and Dimensions of Travel Time Variability

However, for individual behavioral analysis, additional sources of variation like different routes and different driving styles across individuals are important. Thus we arrive at a different definition for individual behavioral analysis and microscopic modeling:

Reliability as a LOS measure for individual behavior is characterized by variability of travel time for the same chosen unit (hour, day of week, season) across individual travel times observed within the unit.

This "duality" of reliability has a direct implication for the modeling approaches considered for the current project. Approaches that are based on macro modeling paradigms (i.e. operate with aggregate traffic flows) can only incorporate reliability in the aggregate sense (first definition). Approaches that are based on individual microsimulation (i.e. operate with individual particles like persons on the demand side and vehicles on the network supply side) can address both types of reliability. Because several meso modeling paradigms capture characteristics of individual particles, the lines are increasingly blurred between micro and meso approaches, hence our reference to particle-based approaches as a basis for the approach developed in this study.

2.2.1.2 Approaches to Quantification of Travel Time Variability

There have been many quantitative measures proposed for travel time variability in different contexts, but most frequently for one of two distinct purposes: either for overall assessment of the highway facility performance, or for explaining individual preferences for choosing a route, trip departure time, or mode for a particular trip. All such measures can be derived from the travel time distribution and none of them can be claimed to be particularly right or exhaustive. Each of them makes certain sense in its particular context.

From the perspective of highway operations, making decisions about highway capacity expansion and traffic management reliability of travel times on a certain facility is naturally in the focus of the analysis. Most of the actual data on travel time variability have been collected at the facility level. These data sources are valuable information for building certain analytical functions that relate reliability measures to the traffic volume and facility characteristics (number of lanes, length, cross-sectional design, access, traffic signals, etc.). For example, robust statistical dependencies have been established between almost all reliability measures, including standard deviation, 80th, 90th and 95th percentile, buffer time and index, etc., and average traffic volumes at the facility level. The SHRP 2 L03 Project "Analytic Procedures for Determining the Impacts of Reliability Mitigation Strategies" is specifically focused on this particular issue. The specific measures of reliability that were proposed by the L03 team and which have largely been accepted in the majority of SHRP 2 projects are discussed below.

Having these functions in place, however, does not yet provide an immediate basis for network simulation and travel demand models. Highway facilities represent elemental links in the highway network. The crux of the modeling challenge is that reliability measures have to be generated at the trip route level, since it

is the unit for which travel choices are essentially modeled. Construction of route-level reliability measures from facility-level reliability measures is a non-trivial problem since almost all reasonable reliability measures (like travel time standard deviation) are not additive by links, and those that might be additive under certain conditions (like travel time variances if assumed independent by links or buffer time) cannot be assumed independent in a general case.

2.2.2 User's Perspective

2.2.2.1 Reliability as Travelers' Subjective Perception and Determinant of Travel Behavior

Travel demand models and network simulation tools are based on the mathematical representation of choices made by the travelers with respect to network routes, departure times, modes, destinations, and frequencies for each trip type. Specifically in the new generation travel demand models (so called Activity-Based Models (ABM)) and microscopic network simulation tools the individual nature of these choices has been made explicit. These models are developed and estimated not only to replicate the observed aggregate traffic flows, but also to replicate individual-level choices with the maximum degree of behavioral realism so as to provide for reasonable predictions of responses to future scenarios and policies.

Obtaining behavioral realism in individual choices requires taking into account travelers' subjective perceptions of reliability, as well as the entire set of highway LOS attributes. Subjective perceptions of travel attributes can be quite different from their objective measurements. This phenomenon is very well known to transportation modelers and has been long taken into account in some manner within the framework of conventional models. For example, in transit assignment and mode choice, such components of out-of-vehicle transit travel time as wait and walk time are applied with perceived weights relative to in-vehicle time that are significant (in the range of 1.5-4.0). It is also not unusual for transit in-vehicle time to be differentiated by modes in order to reflect the fact that rail modes are more generally perceived as more convenient and comfortable than conventional bus.

However, on the highway side, most of the travel models and network assignment procedures operate with a generic physical time variable regardless of the facility type, level of congestion, and associated Reliability characteristics. There is compelling statistical evidence from behavioral studies that in reality, travelers place a very significant value on reliability (that has been recognized by a concept of Value of Reliability – VOR introduced to complement Value of Time – VOT) and other highway time attributes such as the level of congestion and driving conditions – see (CUTR, 2009) for a good survey of research and practical works where VOT and VOR were estimated.

In contrast to the highway operations perspective, where the quantification of reliability relates primarily to the comprehensive monitoring and measurement of the actual physical traffic times and speeds observed in the traffic flow, the user's perspective cannot be directly measured with "roadside" observations, but can only be quantified by relating their choices with respect to network routes, trip departure times,

modes, etc., to actual travel times and reliability measures. For each of these travel choices, the corresponding behavioral parameters like VOT and VOR are established by statistical estimation of the corresponding choice models. The SHRP 2 C04 Project "Improving Our Understanding How Congestion and Pricing Affect Travel Demand" is specifically devoted to this issue and provide behavioral models of route choice, trip departure time choice, and mode choice incorporating reliability measures for the current project.

In summary, the following two important aspects of the problem need to be taken into account when user's perspective on reliability (and performance in general) is compared to highway operations' perspective:

- The user perspective can be different and include many perceived components and weights compared to physical measures of average travel time and reliability. The measure that looks the best and most statistically significant from the highway operation perspective might not be the best when it comes to modeling user responses. For example, 95th percentile of travel time is favored in highway operations since it singles out the most critical cases of nonrecurrent congestion, mostly associated with traffic collisions, road works, special events, and extreme weather – see (CSI, 2005, SHRP 2 L03 Report). The current experience with models of individual behavior in the route choice context, however, indicates that the user decision-making point at which they evaluate reliability, lies somewhere between the 80th and 90th percentile, i.e. mixes recurrent and nonrecurrent congestion – see (CUTR, 2009; SHRP 2 C04 Report).
- The user perspective is inherently an entire-trip perspective. Thus, the reliability measures for travel models and network simulation tools have to be synthesized at the OD-route level, while the bulk of statistical evidence on highway operations is naturally collected at the facility/link level. This synthesis is not a trivial task because practically all sensible reliability measures are inherently non-additive (ITS, 2008).

The fact that reliability measures adopted for a travel model are different from reliability measures adopted for the analysis of highway operations does not mean that the operational simulation tools cannot be used to generate the reliability measures needed for highway performance evaluation as an aggregate output. Eventually, the modeling tools designed in the current research will be able to generate the entire distribution of travel times for each network link, which would suffice for constructing virtually any reliability measure.

2.2.2.2 Reliability as a Decision-Making Factor in Transportation Operations & Scheduling

In addition to the general highway systems performance perspective, and the individual driver's perspective that constitute the focus for this research project, there are several other important highway users, each with their own specific perspective on reliability. The other types of highway users and their perspectives include:

- ***Freight companies and truck operators***. In certain regions, trucks constitute a significant share in traffic and it is a normal practice to single them out as a separate vehicle class in traffic assignment (sometimes subdivided into heavy trucks, light trucks, and/or commercial vehicles), as well as have a separate demand model for them. Trucks are treated as a separate vehicle class because of their different speed and delay functions, possible network prohibitions, different toll rates, and VOT. With respect to reliability, trucks have an especially strong impact on traffic conditions and represent a "risk" factor in traffic. In general, all else being equal the higher the share of trucks in the traffic, the higher the variability of travel times. A related issue that has not yet been fully explored is the associated willingness to pay for travel time savings and reliability improvements. The behavioral mechanism associated with freight movements under the condition of uncertain travel time, is different from the consideration of reliability by private car drivers, although there may be some commonalities, such as the consideration of "buffer times" for on time arrival at the destination. There are trucking companies, such as FedEx or UPS, that might be significantly more willing to pay for improvement of travel time reliability than an average trucker because they specialize in real-time deliveries. It should be recognized, however, that modeling truckers' responses to reliability improvements is fundamentally different from the private cars in that the drivers are frequently not the actual decision makers, and the whole (complicated) aspect of dispatching and scheduling comes into play.
- ***Logistics companies***. This is another (sometimes invisible) player on the field who essentially generates the demand for truck movements and affects all choices on the truckers' side with respect to travel time and reliability improvements. Unfortunately, most of the transportation models attempt to model truck movements directly, and ignore the logistics component since it is very complicated. From this perspective, it is unrealistic to tackle this issue in the framework of the current project.
- ***Bus companies***. Transit service reliability is an issue that is as equally important as highway reliability for the improvement of modeling tools. Transit schedule adherence is one of important attributes of a transit service as perceived by the travelers (ITS, 2008). Cars, trucks, and buses share the same road space in a mixed traffic case, thus highway reliability directly affect bus services in this case. It is generally agreed that due to their high occupancy levels, buses have very high underlying VOT and VOR per vehicle. This could be a very significant component in the evaluation of user benefits stemming from reliability improvements associated with special bus lanes and HOV/HOT lanes shared with buses.
- ***Taxi cab companies***. In some urban areas taxis constitute a significant share in the traffic. For example, the share of taxis in internal traffic in Manhattan is almost 40%. This is, however, a rare case, since taxis represent a negligible component in traffic in most metropolitan regions in US. Consequently, for modeling purposes they are frequently mixed with high occupancy vehicles in terms of VOT, VOR, and other behavioral attributes that govern their route choice, departure time choice, and other related choices. To be exact, the full day movement of taxis is rarely modeled and the modeling system includes only the portion of their itinerary associated with the passenger

trips they serve. The validity of these modeling assumptions has never been really explored and research works that relate to cab drivers' behavior are practically non-existent.

The above specific markets are not in the focus of the current project and we leave them as future research topics.

2.2.3 Reliability as a Result of Travel Decisions

The inclusion of travel time reliability in operational models that are based on individual microsimulation implies a two-way linkage between the demand and network supply sides. In the direction from the network to the demand model, travel decisions like, route choice, are obviously affected by reliability, with drivers strongly preferring routes that are more reliable and predictable in terms of travel time. However a model that includes only this linkage, i.e. a feedback from the network supply model to demand model that would include not only average travel times but also reliability measures, would not be complete without feedback to the network simulation.

This important and actually less explored aspect of modeling reliability is the generation of reliability measures as a result of travel decisions made by multiple participants of the traffic flow. The most common way to establish this linkage (with methods largely inherited from the equilibrium techniques developed for conventional network assignment tools) is to model link-level reliability measures as an aggregate statistical function of the average traffic volume (or average travel time) that is in itself a function of average traffic volume (Waitling, 2006; ITS, 2008). This is definitely a possible approach, and probably the most straightforward one that will be discussed in detail in the subsequent sections.

However, a traffic microsimulation platform in combination with a microsimulation demand model offers additional ways to generate travel time distributions for quantifying reliability, beyond the type of analytical functions of volume-delay-reliability that are built using aggregate statistical analysis (i.e. without explicit modeling of the particular mechanisms that lead to travel time variation). In particular, such phenomena as flow breakdown, or the genesis of traffic collisions, can be effectively and efficiently simulated explicitly at the micro/meso level. The same approach can be applied to special events on the demand side. This leads to the concept of an approach with multiple simulations (scenarios) that would produce travel time distributions (and any reliability measure derived from them) in a non-analytically explicit way. This avenue of research is also discussed in detail in the subsequent sections.

The ultimate outcome of the current project is a complete model that would include both analytical and empirical (multiple simulation) features in order to produce a reasonable stable demand-supply equilibrium solution accounting for travel time reliability in both directions of the modeling: from supply to demand (impact of reliability on travel choices), and from demand to supply (generation of reliability measures as a result of travel decisions).

2.2.4 Implication for Planning and Operation Models

2.2.4.1 Improving Reliability as a Policy Objective

Tackling traffic congestion and improving reliability has been recognized as one of the most important strategic goals of the highway transportation industry. Numerous technical measures and policies related to these issues have been considered in the SHRP 2 program. However, the genesis of this research project is the recognition that it is essential to improve planning models in parallel with these developments in order to have suitable evaluation tools for projects and policies that improve reliability.

From this perspective, when considering different possible approaches to the modeling of reliability, approaches that are seen to have the prospect of giving rise to a fully operational and complete regional travel model are taken the most seriously. For these, the following modeling principles should be met:

- Measures of reliability should be incorporated in travel demand models, specifically in mode choice and time-of-day choice, and (through these choices or in a different way) incorporated in the other travel choices such as destination choice, and trip frequency choice. It should be noted that this research direction is characterized by the largest body of work and proposed approaches. However, most of the results reported so far have been based on Stated Preference (SP) exercises, and only a few based on Revealed Preference (RP) cases have ever been published.
- The reliability measures should be incorporated in network simulation models in such a way that they could be effectively generated within the network simulation procedure, as well as affect the route choice embedded in it. This research direction is characterized by a relatively scarce subset of published works and suggested approaches. Most of the attempts resulted in path-based route choice models with complicated path utilities that cannot be directly incorporated in real-world network simulations.
- The travel demand models and network simulation models that incorporate reliability measures should be combined in a certain equilibrium framework. It is probably unrealistic to expect that a closed-form equilibrium formulation with reliability measures would ever be found. It is more realistic to construct a so-called loosely coupled demand-supply model with at least some level of consistency between the reliability measures generated by the network simulation and those used in the route choice and demand models. The existence and uniqueness of the equilibrium (stationary) solution in this case becomes largely an empirical issue. This area has been demonstrated as part of the SHRP 2-C04 project with a restricted set of travel decisions in the equilibration loop (*Jiang et al., 2011)*.
- The travel demand models and network simulation models that incorporate reliability measures must be operational in large networks. This is especially challenging for the network supply side, since the most of the proposed formulations inherently require path-based assignment.

2.2.4.2 Incorporating Reliability as a Way of Improving Modeling Tools

The incorporation of travel time reliability is generally recognized as one of the main strategic directions for improving modeling tools on both demand and network-supply sides. It equally relates to the reliability of highway and transit times, although only highway reliability is the subject of the current research. Current practice and the existing culture of travel modeling is almost exclusively based on modeling with average travel times, ignoring actual travel time variability. There is generally no difference in this regard between 4-step and advanced Activity-Based models on the demand side, or between static and dynamic traffic assignments on the network simulation side, in current practice. As the result of excluding reliability, many of the travel phenomena associated with reliability cannot be modeled properly, and consequently the models are required to incorporate a large number of non-behavioral and non-parameterized constants that are calibrated to replicate the base year data. The following common examples in practices can be specifically mentioned in this respect:

- Large mode-specific biases in mode choice, specifically for rail transit services to the areas like metropolitan core associated with high level of congestion.
- Positive toll road biases that capture all factors beyond average travel time and cost trade-offs, and primarily reliability (though there are some other factors that can contribute to this bias, for example, toll-averse behavior in a region where toll roads have not been used before).

These non-behavioral and non-parametric components, however, can only help to shape the model to look good for the base year. They are not helpful for modeling new projects and policies that are intended to change reliability. For example, modeling a dynamic real time pricing facility that is designed to maintain a guaranteed LOS on the managed lanes represents a new challenge to travel modeling that cannot be fully addressed with existing models even excluding an explicit modeling of reliability.

2.2.4.3 Respective Roles of Planning and Operation Models in Addressing Reliability

It is unrealistic to expect that “one size would fit all” in the sense that it will be possible to establish one particular set of reliability measures associated with one particular method of incorporating reliability in demand and network simulation tools. First of all, as existing practice shows, there are different modeling tasks associated with highway planning and operations analysis that lead to different modeling frameworks and scales. Secondly, we have distinguished between state of the art that reflects the best and theoretically consistent solutions available regardless of their complexity, and state of the practice, that reflects numerous current constraints associated with the network size, reasonable runtime, data availability, and complexity for model use and analysis of results in a practical setting. From this point of view, the current research project aims to cover and provide guidance for all four possible combinations of the following modeling tasks and frameworks:

- *Complete Regional-scale model for planning applications* (like traffic impacts of a new or significantly improved highway facility), including demand side and network simulation with consideration of equilibrium – **state-of-the-art version** based on an advanced Activity-Based

microsimulation demand model that provides a way to link the demand and supply sides at the individual level.

- *Complete Regional-scale model for planning applications* including demand side and network simulation with consideration of equilibrium – **state of the practice version** based on an aggregate demand model.
- *Corridor-specific model for highway operations analysis* including demand side and network simulation side – **state of the art version** based on microsimulation of demand with a mode choice component.
- *Corridor-specific model for highway operations analysis* including demand side and network simulation side – **state of the practice version** based on aggregate demand without a mode choice component.

2.2.4.4 The Crux of Reliability Modeling

Significant progress has been made in recent years in the research of reliability, in a number of different directions that include: qualitative characterization of reliability and congestion (see (CSI, 2005) for a good overview), quantitative methods to measure reliability and VOR (see (CUTR, 2009) for a good synthesis), and mathematical models of reliability (see (ITS, 2008) for an extensive survey). These research streams, however, have not been yet constructively combined into a single theoretical framework that would produce a complete operational travel model addressing reliability in both the demand and network simulation sides.

The crux of the problem seems to be in the inevitable complexity that arises from any attempt to reconcile the following logical requirements for the model structure:

1. The model system should operate with some specific quantitative measures of reliability, i.e. travel time variability (standard deviation, buffer time, etc.), in addition to average travel times and cost that are modeled in current practice.
2. The model system should integrate the demand and network simulation sides in a reasonable way. Ideally it should be an equilibrium formulation. In practical terms, some logical structure of feedback with an empirical proof of convergence obtained within a reasonable number of iterations would suffice.
3. The demand side of the model (specifically, mode choice, time-of-day choice, as well as other travel dimensions depending on the model structure) should be sensitive to the reliability measures. Since these models are inherently OD-trip-level models, these reliability measures should be fed to them at the entire-route level.
4. The network side of the model (specifically, the functional or simulated dependences of link travel time distributions and derived reliability measures on link traffic volumes) should be based on the observed data from highway operations. The physics of traffic flow occurs and is observed at the

link level. From this point of view, the model should be well-calibrated to replicate the observed link time variability patterns as functions of link (average) volumes.

5. The route choice model that is embedded in the network simulation model (assignment) should be sensitive to link reliability measures and also be able to produce OD-level reliability skims for the demand model.

So far, all attempts to formulate such a model resulted in computationally overly demanding path-based constructs, because of the inherently non-additive-by-link structure of all conceivable reliability measures. These formulations also required some very specific and simplifying assumptions about the link level distributions (like independence) that fail to account for such essential features as the correlation between the adjacent links because of mutually shared traffic flow. For this reason, it is very difficult to reconcile requirements 2, 3, and 4 in a behaviorally reasonable and computationally efficient route-choice framework.

In light of these considerations, the main objective of the current L04 research project is to find a solution to this problem by means of certain empirically-justified simplifications and arrive at a practical solution that can be applied at the regional scale.

2.2.5 Specific Impacts of Congestion and Travel Time Reliability on Individual Travel Behavior

Travel time reliability has been generally recognized as an important missing component in the previous generation of travel demand models and network simulation tools. However, as important as it is, reliability is not the only additional issue or variable that needs to be incorporated in existing travel models in order to better address and account for congestion. To capture the impact of reliability effectively and correctly in demand models, we need a behavioral framework that captures the various dimensions in which congestion and its manifestations affect travel choices. We believe that a deeper understanding of congestion impacts on travel behavior should include several additional aspects that directly or indirectly interact with the perception and effect of reliability, as discussed in this section of the report.

2.2.5.1 Unreliable Travel Times

This is the most commonly recognized aspect of congestion that gives rise to the notion of reliability. As was explained above, attempted quantification of this factor leads to different measures of travel time variability.

2.2.5.2 Perception of Highway Travel Time by Congestion Levels and Correlation with Reliability

The practice of using differential weights for different travel time components was introduced long ago and has been universally accepted for transit modeling. Transit in-vehicle time, walk time, and wait time are perceived differently by riders, and the corresponding estimated utility function coefficients (weights)

normally range between 1.0 and 4.0, with the highest weights associated with waiting time under uncertain conditions. There has not been, however, a parallel effort to estimate perceived highway time as function of highway level of service, which has always been implicitly assumed to be a totally generic variable in both route choice and mode choice models, as well as in the use of mode choice "logsums" or "generalized cost" in the trip distribution and upper level models (in a hierarchical choice structure). However, a behavioral analogue between an uncertain waiting time for an unreliable transit service, and for being stuck in a car in a traffic jam, is appealing. We believe that the idea of a perceived highway time structure (for example by travel speed categories) might be very beneficial from both a theoretical and a practical modeling perspective. Either as a simple operational proxy for reliability, or as a complementary model parameter, perceived highway travel time under different conditions might be useful, especially in the context of applied operational models. The reason that this is relevant for this project is that unreliability manifests itself and affects demand in several complementary ways that are weighted differently by travelers.

2.2.5.3 Different Patterns of Highway User Behavior in Presence of Unpredictable Travel Times

A major assumption underlying conventional modeling approaches that becomes unrealistic under congested conditions is that travelers (and specifically highway users) possess full information about all possible routes / modes and make rational decisions. In behavioral terms, congestion and associated unpredictability of travel times lead to travelers making seemingly irrational decisions based on intuition and past experience that may or may not be relevant for the current situation. In modeling terms, we might expect that the associated choice models would have relatively smaller coefficients for travel time and cost (more random behavior and regardless of value of time (VOT)) compared to models estimated for un-congested areas where travel time is predictable.

As a result, in a route choice framework we might expect large deviations from the calculated shortest path. This general pattern will be affected by the travel information system, and more so as congestion creates demand for real-time information. Travel information is especially essential for highway users who are not familiar with the area and do not implement trips along this route regularly; thus, this aspect requires some non-traditional segmentation of the driving population. Specific inclusion of reliability information in addition to prevailing travel times could significantly impact this behavior (*Dong & Mahmassani, 2008b*).

2.2.5.4 Disequilibrium (Lagged Feedback) between Travel Demand and Network Performance

Another interesting and less investigated aspect of modeling reliability relates to the equilibrium formulation. It is generally recognized that travel models should reach a perfect (simultaneous) equilibrium between the demand and supply sides, for which a corresponding theory and effective algorithms are well established for aggregate 4-step models. While the concept of equilibration is more ad hoc with the new generation of Activity-Based microsimulation models, the intention is still to reach a perfect equilibrium. Equilibrating with reliability as a demand factor has only recently been reported in the

context of a dynamic corridor analysis (*Zhou, et al, 2008)*. It is interesting to note that integrated land-use and transportation models have never used the concept of static equilibrium, since the land-use and transportation responses belong to different time scales. Most integrated land-use and transportation models incorporate the concept of lagged equilibrium. In reality, there are also numerous and very different time scales within a travel demand model itself. In the presence of congestion that makes travel time unstable, the process of traveler learning and adaptation associated with reaching equilibrium becomes longer and fuzzier. Integrating demand and supply models, with explicit consideration of reliability has been addressed in the course of the current project, as well as part of the SHRP 2 C04 project.

2.2.5.5 Different Time Scales for Traveler Responses

Another important and related aspect is the identification of the time scales for each travel dimension and model component that are behaviorally appropriate and which can also result in operational model structures. This issue is also in the focus of the SHRP 2 C04 project "Improving Our Understanding How Highway Congestion and Pricing Affect Travel Demand" (SHRP 2 C04 Report). The range of travel choices with very different time scales for traveler responses that are affected by travel time reliability is very wide. Short-term responses include such travel dimensions as network route choice (including any portion of the route when new travelers' information become available), route type choice (toll vs. non-toll and/or managed lanes vs. general-purpose lanes), trip departure times, and possibly mode choice (if a transit option is competitive). Since the perception of travel time reliability generally stems from observed variability over time, it requires a certain learning curve and experience from travelers to perceive it and respond to changes in it (though an advance information system that would provide reliability estimates along with the shortest and/or average travel times) can change this drastically. Models that are based on the distribution of travel times imply that the travelers have a good idea about this distribution, which probably means in practical terms at least 5-10 recent trips along this route at the same time of day. It is yet to be explored how the modeling assumptions about travelers' knowledge and information match the reality, but this is largely the same problem with the conventional models that operate with average travel time. The assumptions about drivers' perfect knowledge and immediate response to changes in average travel times are seen to be essential for making the models analytically simple and operational, but they might be quite far from reality.

2.2.6 Classification of Sources of Travel Time Variability

2.2.6.1 Survey of the State of the Art and Practice

This is a well-explored area, at least on the qualitative side. There have been several comprehensive surveys reported in literature, reflecting some consensus regarding the major sources of travel time variability and corresponding mechanisms that affect travel time (CSI, 2005).

Traffic Delay Factors: As stated in the RFP and according to previous research, seven major factors account for approximately half of all traffic delay, and therefore, a great deal of the uncertainty associated with travel time: (1) traffic incidents, (2) work zones, (3) weather (4) special events, (5) traffic control devices, (6) fluctuations in demand, and (7) inadequate base capacity. These factors have been well described and analyzed in Anatomy of Traffic Congestion (CSI, 2005). These factors do not always affect travel time reliability separately. They often interact, which increases the challenge of reducing the uncertainty of travel time that drivers experience.

While we accept this classification as a very good and constructive starting point, we intend to incorporate certain details in the research that are important for operationalizing the simulation models that would address these factors. In particular, we distinguish between the systematic and random variation factors (loosely corresponds to recurrent and nonrecurrent congestion) as well as between demand and supply (network) sides.

Systematic and Random Fluctuations in Demand and Network Supply: It is important to distinguish between systematic and random variations in both travel demand and network supply. Speaking rigorously, reliability should only relate to the random variations (recurrent and nonrecurrent) while predictable systematic variations should not be included. On the demand side, it means that year-to-year trends (associated with population growth, land-use development, and transportation network changes), seasonality, day-of-week fluctuations, and even certain large-scale one-time events planned in advance should not be considered as unreliability manifestations, but rather modeled explicitly. For example, Olympic Games or large conventions should not be directly counted in the travel time variation measures. The systematic demand variations essentially affect the basic equilibrium point from which unreliability effects are measured. Factor 7 “inadequate base capacity” listed above also relates to the basic equilibrium point.

In the same vein, systematic seasonal variations of the driving conditions in certain regions because of the extreme but predictable weather (winter/icy periods in northern regions, rainy periods in tropical regions, etc.) should be included in the basic equilibrium conditions and not mixed together with the other seasons when the travel reliability measures are calculated.

We suggest below a list of true random variation factors that should be included in the reliability calculation in our view. The factors are broken into demand-side and supply-side groups.

On the demand side the following factors are considered, which can be referred to as “demand spikes”:

- Special events like sport events, large conventions, exhibitions, etc. (factor 4 mentioned above). This factor relates to nonrecurrent congestion.
- Day-to-day fluctuations due to an inherent randomness of individual behavior (people do not repeat the same trips exactly every day), as well as to variations on the activity supply side, for example, not the same business meeting in the office every day (factor 6 mentioned above). This

factor relates to recurrent congestion since it is always present in travel demand generation process.

- Non-resident population like visitors staying in hotels and making trips in the area along with the modeled population of residents. In the case where the number of visitors is significant and there is a clear seasonal pattern in their arrival, a special visitors' model should be developed along with the core demand model. In any case, this demand component is normally characterized by a higher level of variation compared to the resident household behavior. This factor relates to recurrent congestion since it is always present in travel demand generation process.
- Temporary closure or significant change in frequency of alternative modes (rail, bus or other services). This factor relates to nonrecurrent congestion.

On the supply side the following factors are considered, and can be referred to as "drops in throughput":

- Incidents (factor 1). This factor relates to nonrecurrent congestion.
- Work zones (factor 2). Again, incidental traffic changes for road maintenance should be distinguished from planned large-scale road construction. This factor relates to nonrecurrent congestion.
- Weather/visibility beyond predictable seasonal fluctuations (factor 3). This factor relates to nonrecurrent congestion.
- Impact of traffic control devices (factor 5). This factor generally relates to nonrecurrent congestion.
- Randomness of individual driver behavior. For example, an HOV lane can be blocked by a single slow driver, just as one slow heavy truck can create a bottleneck on a 2-lane road. This factor generally relates to recurrent congestion since it is always present in the traffic flow.

Quantification of Factors Producing Travel Time Variation: We explore a method for modeling each type of factor of travel time variation. In general, a Monte-Carlo variation of random numbers involved in the microsimulation process is only one of the approaches. Many of the factors listed above fall into the area where the randomness can be parameterized and probabilities can be assigned based on the known parameters of the demand and/or supply.

Quantification and integration of these factors in the demand-supply equilibrium is needed to produce the travel time distributions by link, segment and trip (O-Ds) needed for modeling reliability. It is also necessary to produce the reliability performance measures for the entire system that will serve as the important output of the model for comparison of different network alternatives, policy and operation scenarios. The travel time distribution in general will reflect the combination of recurring and nonrecurring congestion as found in real networks.

2.3 Systematic and Random Fluctuations in Travel Demand and Network Supply: Impact on Recurrent and Nonrecurrent Congestion

The key question to address from a modeling standpoint, which goes to the heart of the functional requirements, reported in Chapter 4, has to do with the degree of determinism with which an inherently stochastic phenomenon can be represented. While this may seem like a contradiction in terms, it is not. The variability in system performance that is at the center of interest in this project has both systematic causes, which can be modeled and predicted, as well as causes that can only be modeled as random variables and which occur according to some probabilistic mechanism. There is, however, a continuum between what may be captured as systematic vs. what is viewed as a random process with partially or fully known characteristics. In particular, the following aspects have to be taken into account.

- One still has to model the physics of the vehicular traffic dynamics when such exogenous events occur. For example if there is a lane blockage, or bad weather is simulated, we still need to be able to model how traffic reacts and maneuvers in this situation. In other words, we need the rules, or logic for vehicular flow under these events.
- The statistical distributions would need to be calibrated on a location-specific basis, and there is no guarantee that those would be stationary (time-invariant), resulting in considerable burden for practical application.
- Because they are exogenously specified, the model would provide no sensitivity to factors that may affect these occurrences, and hence would not be responsive to changes in supply and/or demand that are aimed at improving reliability.
- Ideally, one would want to endogenize, i.e. capture within the model itself, the phenomena that cause the variability experienced in network travel times. It is at this level that differences will be manifested between different simulation approaches, including micro vs. meso vs. macro as well as between the different behavioral rules that may be embedded in a given simulation model.

As part of the conceptual framework developed in this study, several sources of variability need to be distinguished, namely demand vs. supply-side, exogenous vs. endogenous, and systematic vs. random. Examples in each cell of the resulting taxonomy are shown in ***Table 2-1*** below.

Table 2-1: Taxonomy of Sources of Travel Time Variability

Source of Variability	Type of Variability	Treatment in Modeling	
		Exogenous	Endogenous
Demand fluctuations	Systematic	Seasonality Day of week	Mode choice Time of day choice Route choice
	Random	Special events Weather conditions	Day-to-day variability in travel behavior
Supply /network capacity fluctuations	Systematic	Road works Lane closure	Flow breakdown / capacity drop
	Random	Weather conditions Collision occurrence	Merge capacity

The focus in this research is primarily on modeling the variability in network performance experienced by a given demand pattern. In other words, exogenous variation in demand patterns is not of primary concern, though we assume that the overall analysis framework recognizes such variation and allows for consideration of scenarios under different demand realizations, with both systematic as well as transient demand load variation.

The core of the network-supply side research lies in capturing the endogenous sources of variability. Historically, traffic operations (simulation) models have only dealt with supply-side sources of variation. Systematic endogenous sources have generally been at the core of what traffic simulation models seek to capture and reproduce. While most microsimulation models used in practice succeed only in capturing flow breakdown under certain situations, capturing congestion at junctions and delay at bottlenecks is one of the main capabilities of these models. In general, existing traffic simulation models used in practice tend to produce “sanitized” traffic behaviors without extreme driver maneuvers. Random variation in various traffic phenomena has also been captured effectively in traffic microsimulation models. To the extent that these are the result of fluctuations in individual vehicle responses, traffic microsimulation tools, starting with the pioneering approach reflected in the NETSIM tool in the 1970’s, sought to capture these through probabilistic quantities and events for virtually all represented driver behaviors. This has come to be viewed as inherent randomness in traffic performance, reflecting in part user heterogeneity and in part background variation that will be present in any microsimulation run. While the heterogeneity of users is captured through exogenously specified distribution functions for certain key parameters, the interactions that determine the resulting performance and its variability are part of the model logic and phenomena explicitly represented. Three main challenges must be addressed in dealing with these sources of variability:

- Bifurcations and chaotic behavior: when do natural inherent fluctuations become more serious sources of disruption and/or major delay? Some degree of variability is “expected” by users; purely random sources of randomness, i.e. white noise, tend to cancel out over long trajectories.

However, in some cases, successive maneuvers amplify and lead to disruptions. Flow breakdown is such an example, where time lags and sudden reactions may combine with traffic becoming unstable, and the throughput dropping considerably.

- Endogenizing collision occurrence: existing models view collisions as exogenous random events that occur according to some probabilistic distribution input by the user. A recent review by (Hamdar and Mahmassani, 2008) showed how all existing car following models used in traffic simulation tools effectively precluded the occurrence of collisions as a constraint. Alternative car following models that explicitly produce collisions were proposed by (*Hamdar et al, 2008)*, and are currently under further development.
- Behavioral parameters for both demand and supply phenomena: included in the above taxonomy are demand-side behaviors that deeply interact with the performance of the traffic system, namely route choice and user responses to information and control measures. These remained outside the realm of traditional microsimulation tools, where route choice meant application of aggregate turning percentages at junctions as exogenous events. Meso models developed for operational planning applications and ITS deployment evaluation introduced these behaviors explicitly into the realm of network traffic simulation models. These are now recognized as integral to any network-level simulation tool. Our approach views demand-side behavioral parameters (that govern phenomena such as route choice and user decisions in response to information) as part of the range of behavioral parameters that determine supply-side relations (such as gap acceptance and lane changing in microsimulation models). These parameters can be viewed as randomly distributed across the population of drivers in a given application that can be calibrated and specified externally, though they play a key role in determining various aspects of network performance through the rules included in the simulation logic.

The functional requirements presented in Chapter 4 are intended to identify phenomena and behaviors that account for the observed variability in network traffic performance, and determine the most effective approach for modeling these phenomena at both microscopic and mesoscopic levels. As noted, for reliability analysis purposes, our framework unifies all particle-based simulation approaches so long as they produce vehicle trajectories. The general approach to modeling these phenomena would be to incorporate as much as possible, and as may be supported by existing or in-progress theories and behavioral models, the causal or systematic determinants of variability; the remaining inherent variation would then be added to the representation through suitably calibrated probabilistic mechanisms. To increase the framework's usefulness and responsiveness to various reliability-improving measures, our philosophy is to push as much as possible the portion of the total variation from the unexplained (noise) side of the equation to the systematic observable portion. This approach can be implemented for both micro and meso simulation levels, both of which are addressed in this project.

Notwithstanding the desire for explanation, the portion of variability that must be viewed as inherent or "random" is likely to remain substantial. This has important implications for how the models are used to produce reliability estimates, and how these measures are interpreted and in turn used operationally.

2.4 Approaches to Incorporate Travel Time Variability in Network Simulation Tools

While significant progress has been made in understanding how different travel time reliability measures can affect such dimensions of travel demand as time-of-day (trip departure time) choice and route choice, the so called supply-side of reliability that consists of network simulation of travel time variability measures remains largely an unexplored area. A significant breakthrough is needed to create a consistent methodology and computationally efficient network simulation tool that could incorporate distributed travel times. Several principally different ways can be outlined, and while it is too early to decide which of them is the most promising in all respects, some pros and cons are becoming clear. In particular, the following main dimensions and characteristics can be identified:

- Analytical approach where travel time is represented by a random variable ("Implicit") can be contrasted to an approach where multiple simulation runs are implemented ("Explicit"). An analytical approach has such advantages as closer relation to theoretical equilibrium formulations. It is tempting to tackle this issue as an extension of SUE model though there is a principal difference between accounting for mean of the random travel time that is additive-by-link and any reliability measure. Additionally, a single simulation run (though with some implications in terms of analytical complexity) seems more efficient computationally than a multiple-run strategy. Explicit multiple simulations do not directly correspond to any existing equilibrium theory. However, from a practical, as well as behavioral perspective, it is quite appealing. As shown below, this approach allows for a natural incorporation of such phenomena as special events (on the demand side), as well as flow breakdowns and incidents (on the supply side).
- An approach that assumes analytical integration with the demand model (assuming that some demand-supply equilibrium can be formulated, existence and uniqueness of the solution can be proved, and practical methods for finding this solution can be developed) can be contrasted to a loose coupling with the demand model by means of iterative application with feedback (referred to as "shell" approach in (ITS, 2008). While the analytical integration approach has an obvious advantage, it currently looks unrealistic to achieve because of the complexity and frequent non-convexity of both network-related cost and demand functions. Additional argument in favor of the loose coupling is that any individual microsimulation, by introducing discreteness, inevitably deviates from the perfect analytical equilibrium that is based on continuous traffic flows and demand variables.
- An approach where the route choice is assumed to be affected by reliability (i.e. is inherently probabilistic) can be contrasted to a simpler approach where route choice is assumed to be made deterministically based on the perfect knowledge of the traffic conditions for each particular trip

(by using advance information system, for example). In both cases, the route choice model can be either deterministic or probabilistic reflecting the limited knowledge of the modeler. Accounting for reliability in the route choice, combined with a consistent generation of travel time reliability at the link and OD-path levels, represents a complicated problem for which an effective and efficient solution has not yet been proposed. Route choice based on average travel times is a simpler solution that can be naturally combined with the explicit multiple-run approach using conventional network simulation tools. It should be noted that a deterministic route choice does not mean deterministic travel times. Travel time variability can be simulated with fixed routes.

- In network assignment techniques there is a principal difference between link-based and path-based assignments. Link-based assignments are much simpler and in general are more computationally efficient, but they are limited to cost functions strictly additive by links. Path-based algorithms, on the other hand, require the generation and explicit enumeration of the route sets for each O-D pair. However, they can incorporate any form of cost function that is not necessarily additive by links. Most of the travel time variability measures; like standard deviation, any percentile (80th, 90th, or 95th) and associated buffer time, probability of a certain amount of delay, etc., are non-additive by links. The only variability measure that is strictly additive by links is travel time variance but only if travel time distribution for different links are independent. Since, independence is an unrealistic assumption this approach has never been used and does not represent a solution. Some heuristic methods to scale link variability measures for each O-D path to make them additive are proposed below.

Possible combinations of the four outlined aspects and perspectives to build an operational model are summarized in ***Table 2-2***.

Table 2-2: Approaches for Incorporating Travel Time Variability in Network Simulation

Single or multiple simulation	Integration with demand model	Route choice made by the drivers	Link-based or path-based	Perspective for construction of operation tool
Analytical model based on a single run	Analytical integration with equilibrium solution	Affected by reliability and uncertainty	Link-based	Problematic in view of non-additive-by-link reliability measures; probably impossible
			Path-based	Possible with different reliability measures in small networks depending on demand model structure
		Based on known or average travel time	Link-based	Represents a surrogate with perceived highway time by congestion levels; can be implemented in practice depending on demand model structure
			Path-based	Not needed
	Loose coupling with feedback	Affected by reliability and uncertainty	Link-based	Problematic in view of non-additive-by-link reliability measures; probably impossible
			Path-based	Possible with different reliability measures in small networks
		Based on known or average travel time	Link-based	Represents a surrogate with perceived highway time by congestion levels; easy to implement in practice
			Path-based	Not needed
Multiple-run structure with explicit generation of different travel times	Analytical integration with equilibrium solution	Affected by reliability and uncertainty	Link-based	Problematic in view of non-additive-by-link reliability measures; has to be explored yet and will probably require reconsideration of demand-supply equilibrium
			Path-based	has to be explored yet and will probably require reconsideration of demand-supply equilibrium
		Based on known or average travel time	Link-based	Possible but requires reconsideration of demand-supply equilibrium
			Path-based	Not needed
	Loose coupling with feedback	Affected by reliability and uncertainty	Link-based	Problematic in view of non-additive-by-link reliability measures but can be implemented with some heuristics
			Path-based	Possible with different reliability measures in small networks
		Based on known or average travel time	Link-based	Straightforward
			Path-based	Not needed

3 INTEGRATING TRAVEL TIME RELIABILITY INTO PLANNING MODELS

3.1 Specifics of ABM-DTA Equilibration vs. Aggregate Models

Two-Way Linkage between Travel Demand and Network Supply

Since the technologies of microsimulation have been brought to a certain level of maturity on both the demand side (ABM) and supply (network) side (DTA), the perspective of ABM-DTA integration has become one of the most promising avenues in transportation modeling. Seemingly, the integration between two models should have been as natural and straightforward, as was the integration concept between a 4-step model and static traffic assignment (STA) shown in ***Figure 3-1.*** That relatively simple integration was based on the fact that both I/O entities involved in the process have the same matrix structure. The 4-step demand model produces trip tables needed for assignment, and the assignment procedures produce full level of service (LOS) skims in a matrix format that is needed for the 4-step model. Note that the LOS variables are provided for all possible trips (not only for the trips generated by the demand model at the current iteration). In this case we can say that the network model provides a full feedback to the demand model. The theory of global demand-network equilibrium is well developed for this case, and guarantees a unique solution for the problem, as well as a basis for effective practical algorithms.

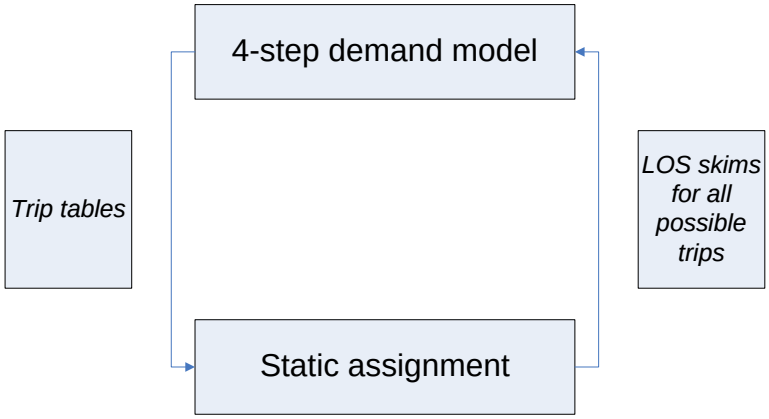

Figure 3-1: Integration of 4-Step Model and Static Assignment

Both ABM and DTA operate with individual particles as modeled units (individual tours and trips) and have compatible levels of spatial and temporal resolution. It might seem that exactly the same integration concept as applied for 4-step models could just be adjusted to account for a list of individual trips instead of fractional-number trip tables.

Moreover, the advanced individual ABM-DTA framework would provide an additional beneficial dimension for the integration, in the form of consistent individual schedules (that can never be incorporated in an aggregate framework). Individual schedule consistency means that for each person, the daily schedule (i.e. a sequence of trips and activities) is formed without gaps or overlaps.

However, a closer look at the ABM-DTA framework and consideration of the actual technical aspects of implementation reveals some non-trivial issues that need to be resolved before the advantages offered by an overall microsimulation framework can be realized. Specifically, the problem is that the feedback provided by the DTA procedure does not cover all the needs of the ABM, as shown in ***Figure 3-2***.

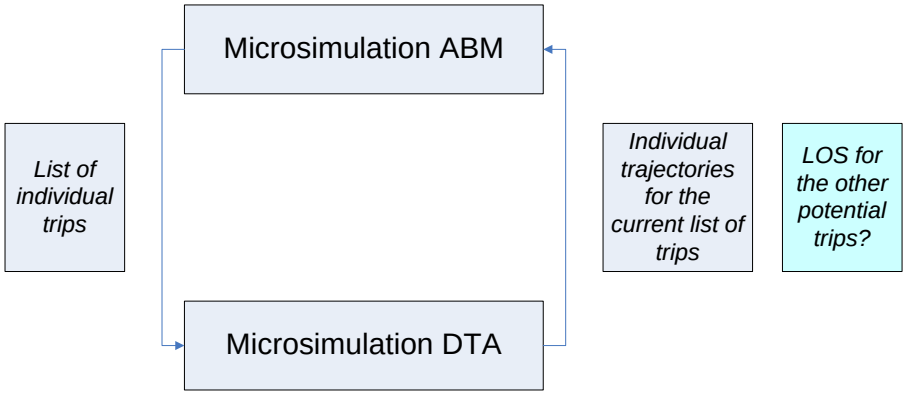

Figure 3-2: Integration of ABM and DTA (Direct)

The crux of the problem is, that unlike in the 4-Step-STA integration, the microsimulation DTA usually produces an individual trajectory (path in time and space) for the list of actually simulated trips. It does not automatically produce trajectories for all (potential) trips to other destinations and at other departure times without additional computation. Thus, it would not provide the necessary level of service feedback to ABM at the disaggregate level for all modeled choices. Any attempt to resolve this issue by "brute force" would result in an impractical number of calculations, since all possible trips cannot be processed by DTA at the disaggregate level. In fact, the list of trips for which the individual trajectories are normally produced is a very small share of all possible trips to consider.

As shown in ***Figure 3-3***, one of the possible solutions is to employ DTA to produce relatively coarse LOS matrices (the way they are produced by STA), and use these LOS variables to feed the demand model. This approach, in the aggregation of individual trajectories into coarse LOS skims however, would lose much of the detail associated with DTA and the advantages of individual microsimulation (for example, individual variation in Values of Time or other person characteristics). Essentially with this approach, the individual schedule consistency concept would be of limited value because travel times will be crude for each particular individual. Nevertheless, this approach has been adopted in many studies due to its inherent simplicity (*Bekhor et al, 2011*; *Castiglione, 2012)*. The emphasis in those studies was to use more disaggregation in the LOS skims – many more time periods, smaller zones, several VOT classes, etc., but at a certain point, that also becomes unmanageable because of the sheer amount of data.

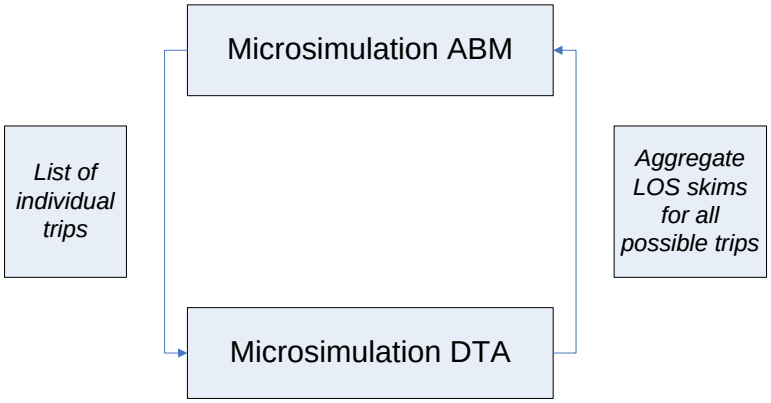

Figure 3-3: Integration of ABM and DTA (Aggregate Feedback)

We propose instead several new ideas that were considered and/or tested in the SHRP 2 C04 and L04 projects. These are explained in the subsequent sections.

3.2 ABM-DTA Integration Principles

The emphasis in the L04 project is on truly ***integrating*** the demand and network models, not merely connecting them through aggregate measures in an iterative application. Our approach is based on the following principles:

- A fully disaggregate approach implemented at the disaggregate ***individual level*** (travel tours by person).
- Conceptual integration of the demand and network simulation procedures that ensures a ***fully consistent daily schedule for each individual.*** This approach is principally different from so called "iterative loose coupling" of the demand and supply models.
- The basic travel unit that is exchanged between ABM and DTA is a ***travel tour,*** rather than an elemental trip. Moreover, in many procedures, the basic unit would be an entire individual daily schedule (household-day or person-day, if there is no joint travel). Subsequent tours also put timing constraints on the current tour that should be taken into account in any scheduling or re-scheduling procedure.
- Representation of ***user heterogeneity*** (individual travel variations) in network-based choice processes, with implications for optimum path computations.
- New algorithms that fully exploit the ***particle-based (individual) representation of vehicles*** flowing through the network in computing equilibria or other demand-supply consistent states.
- Recognizing that different policies call for different types of solutions, with varying degrees of user information and feedback—e.g. ***nonrecurrent congestion*** with limited or local information which would call for one shot simulations, vs. ***recurrent congestion*** that calls for a long term dynamic

equilibrium solution, vs. applications where day-to-day learning and evolution may be more important than the final states.

- Exploiting advanced concepts from ***agent-based*** modeling for integrating behavior processes in a network context, with special-purpose data structures geared to the physical and behavioral processes modeled.

3.2.1 Consistency of Individual Daily Schedule

The concept of a fully consistent individual daily schedule is illustrated in ***Table 3-1***. The daily schedule of a person is modeled for 24 hours starting at 3:00 a.m. on the simulation day and ending at 3:00 a.m. next day (formally represented as 27:00). The integrated model operates with four schedule related types of events: 1) in-home activities, 2) out-of-home activities, 3) trips, and 4) tours. Start and end times of activities logically relate to the corresponding departure and arrival times of trips connecting these activities. Each tour spans several trips and related out-of-home activities and essentially represents a fragment of the individual daily schedule.

Table 3-1: Fully Consistent Individual Daily Schedule

In-home			Trips			Out-of-home			Tours		
Activity	Start	End	Purpose	Depart	Arrive	Activity	Start	End	Purpose	Depart	Arrive
Sleeping, eating at home, errands	3:00										
		7:30	Escort	7:30					Work	7:30	
					7:45	Drop-off child at school	7:45				
			Work	7:50				7:50			
					8:30	Work	8:30				
			Shop	16:30				16:30			
					17:00	Shop	17:00				
			Return home	17:30				17:30			
Child care, errands	18:00				18:00						18:00
		19:00	Disc	19:00					Disc	19:00	
					19:30	Theater	19:30				
			Return home	21:30				21:30			
Resting, errands, sleeping	22:00				22:00						22:00
		27:00									

In reality, the observed individual schedules are always consistent in the sense that they obey time-space constraints and have a logical continuous timeline, where all activities and trips are sequenced with no gaps and no overlaps. However, achieving full consistency has not been yet resolved in operational models. The crux of the problem is that all trips and associated activities have to obey a set of "hard" (physical) and "soft" (consideration of probabilistic choices) constraints that can only partially be taken into account without a full integration between the demand and network simulation models. Also, both models should be brought to a level of temporal resolution that is sufficient for controlling the constraints (e.g. 5 min).

The following constraints should be taken into account:

- ***Schedule continuity***: Activity start time should correspond to the preceding trip arrival time and activity end time should correspond to the following trip departure time. This "hard" constraint is not controlled in either the 4-step demand models or the static trip-based network simulation models since they operate with unconnected trips and do not control for activity durations at all. Also, in 4-step models, the inherently crude level of temporal resolution does not allow for incorporating this constraint. In ABMs, starting from the Columbus model developed in 2004, certain steps have been made to ensure a partial consistency between departure and arrival times, as well as duration at the entire-tour level (*Vovsha & Bradley, 2004)*. This, however, did not include trip details and does not control for feasibility of travel times within the tour framework (though travel time is used as one of the explanatory variables). Certain attempts to incorporate trip departure time choice in a framework of trip chains have been made within DTA models (*Abdelghany & Mahmassani, 2003)*. However, these attempts were limited to a tour level only, and also required a simplified representation of activity duration profiles. This constraint expresses consistency (i.e. the same number) in each row of ***Table 3-1***.
- ***Physical flow process*** properties: These "hard" constraints apply to network loading and flow propagation aspects in DTA procedures. Physical principles such as conservation of vehicles at nodes must be adhered to strictly (e.g. no vehicles should simply be lost or otherwise disappear from the system). This constraint accounts for feasibility of travel times obtained in the network simulation that are further used to determine trip departure and arrival times in the corresponding columns of ***Table 3-1***.
- ***Equilibrium travel times***: Travel times between activities in the schedule generated by the demand model should correspond to realistic network travel times for the corresponding origin, destination, departure time, and route generated by the traffic simulation model with the given demand. While most of the 4-step models and ABMs include a certain level of demand-supply equilibration, they are limited to achieving stability in terms of average travel times. There is no control for consistency within the individual daily schedule. The challenge is to couple this constraint with the previous one, i.e. ensure individual schedule continuity with equilibrium travel times. This "hard" constraint expresses consistency between trip departure and arrival times in the corresponding columns of ***Table 3-1*** with the travel times obtained in the network simulation. Practically, it is achieved within a certain tolerance level.

- ***Realistic activity timing and duration***: Activities in the daily schedule have to be placed according to behaviorally realistic temporal profiles (*SHRP 2 C04 Report)*. Each activity has a preferred start time, end time, and duration formalized as utility function with multiple components. In the presence of congestion and pricing, travelers may deviate from the preferred temporal profiles (as well as even cancel or change order of activity episodes). However, this rescheduling process should obey utility-maximization rules over the entire schedule and cannot be effectively modeled by simplified procedures that adjust departure time for each trip separately. None of the existing operational ABMs explicitly control for activity durations, although some of them control for entire-tour durations as does the MTC ABM; or the duration of the activity at the primary destination, as implemented in the SACOG ABM. The SACOG model also controls for duration of activities at secondary destinations as part of the trip-level departure time/duration choice model (but only to the half-hour level of temporal resolution). DTA models that incorporate departure time choice have been bound to a simplified representation of temporal utilities and limited to trip chains in order to operate within a feasible dimensionality of the associated choices when combined with the dynamic route choice. This "soft" constraint expresses consistency between activity start and end times in the corresponding columns of ***Table 3-***, with the schedule utility maximization principle (or in a more general sense with the observed timing and duration pattern for activity participation). In operational models, the focus has been primarily on out-of-home activities. It should be noted, however, that it is also important to preserve a consistent and realistic pattern of in-home activities (for example, reasonable time constraints for sleeping and household errands), as well as take into account possible substitution between in-home and out-of-home durations for work, shopping, and discretionary activities.

Schedule consistency with respect to all four constraints is absolutely essential for time-sensitive policies like congestion pricing. In reality, any change in timing of a particular activity spurred by the policy would trigger a chain of subsequent adjustments through the whole individual schedule. It can be shown, that under certain circumstances, an attempt to alleviate congestion in the a.m. period by pricing may result in worsening congestion in the p.m. period because of the compression of individual daily schedules that are forced to start later (*Vovsha & Bradley, 2006)*.

In order to address all five constraints, the model system has to be truly integrated with a mutual core between the ABM and DTA modules. This mutual core has to fully address the temporal dimension of activities and trips, while other choice dimensions can be effectively treated by each corresponding module as shown in ***Figure 3-4***.

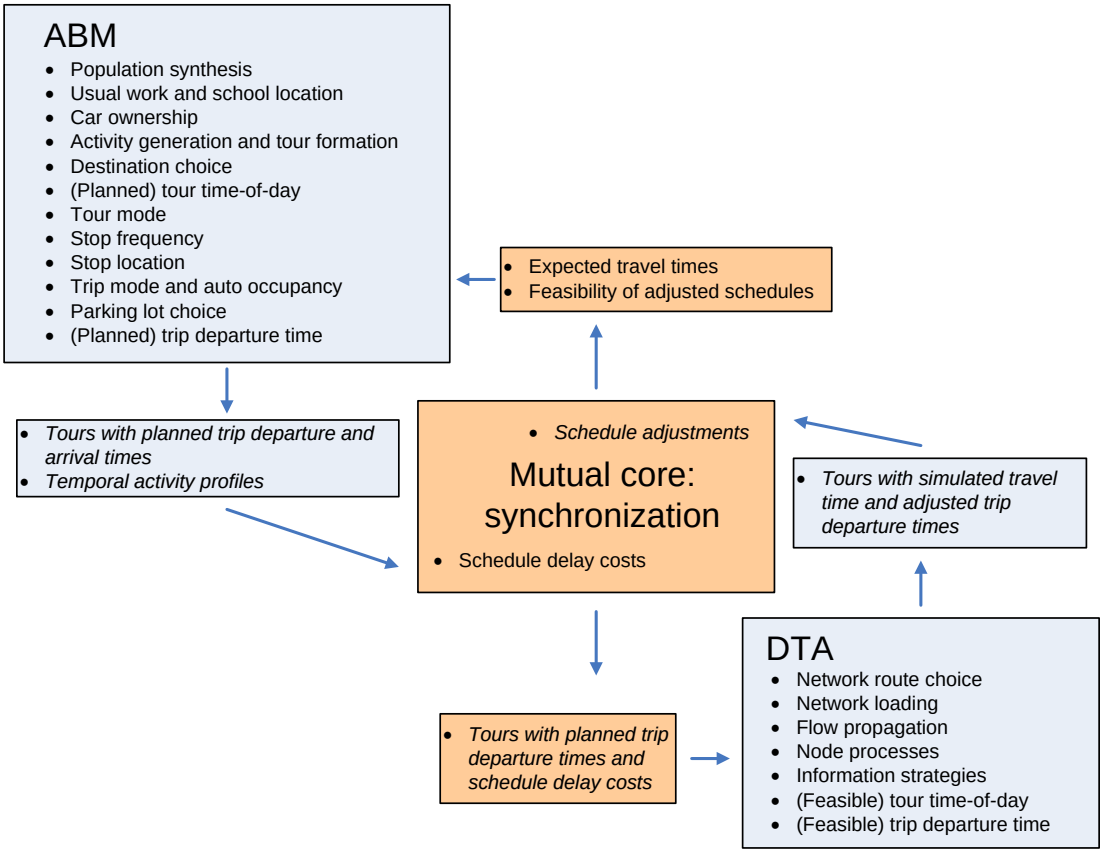

Figure 3-4: Integration Scheme of ABM and DTA

The mutual core ensures synchronization of time-related ABM and DTA components that operates along the temporal dimension and is designed to achieve a full schedule consistency at the individual level. The ABM model generates tours with origins, destinations, and trip departure times based on expected travel times (from the DTA) and time-of-day choice utilities. These can be converted to temporal activity profiles for each activity episode; the temporal activity profile is essentially an expected utility of activity participation for a given time unit. As discussed in the *SHRP 2 C04 Report*, these temporal activity profiles can be converted into schedule delay cost functions for each trip arrival time, which are input to the DTA model.

The DTA model assigns each trip onto the network, determines the route, and reschedules trip departure times based on the feasible travel times (which may be different from the expected travel times used in the ABM). This re-scheduling is done based on the updated congested travel times, and takes into account schedule delay cost, as well as interdependencies across trips on the same tour. These features have been recently added to the DTA algorithm and tested for DynaSmart-P (*Abdelghany & Mahmassani, 2001*; *Zhou Mahmassani & Zhang 2008)*. The capability of DTA to handle travel tours rather than trips is essential to ensure consistency between DTA and ABM.

After each tour has been adjusted, the synchronization module consolidates the entire daily schedule for each individual. Depending on the magnitude of adjustments, the schedule might result in an infeasible (or highly improbable) state where tours are overlapped or activity durations have reached unreasonable values. The synchronization module informs the ABM which individual daily schedules have to be re-simulated. Individuals whose schedules have to be re-simulated will undergo a complete chain of demand choices based on the updated travel times. For the first few global iterations of the integrated model, all individual choices are to be re-simulated even if the DTA was able to fulfill the planned schedule successfully. For subsequent iterations, after aggregate travel times have been stabilized, a (gradually diminishing) portion of individuals will be subject to demand re-simulation and these individuals will be chosen on the basis of the feasibility of their adjusted schedules and the magnitude of the adjustments introduced by the DTA. Our research on equilibration of the integrated models has resulted in new procedures for directing the convergence algorithm towards a mutually-consistent solution through selection of the fraction of individuals or households whose schedules may be re-planned in each iteration.

3.2.2 Individual Schedule Adjustments (Temporal Equilibrium)

Integration of ABM and DTA at a disaggregate level of individual trips requires an additional model component to be developed. This component plays a role of interface that transforms the DTA output (individual vehicle trajectories) with departure and arrival times for each trip simulated with a high level of temporal resolution into schedule adjustments to the individual schedules generated by the ABM. The purpose of this feedback is to achieve consistency between generated activity schedules (activity start times, and times and durations) and trip trajectories (trip departure time, duration, and arrival time). This feedback is implemented as part of temporal equilibrium between ABM and DTA when all trip destinations and modes are fixed but departure times are adjusted until a consistent schedule is built for each individual.

Individual schedule consistency means that for each person, the daily schedule (i.e. a sequence of trips and activities) is formed without gaps or overlaps as shown in ***Figure 3-5***. In this way, any change in travel time would affect activity durations and vice versa.

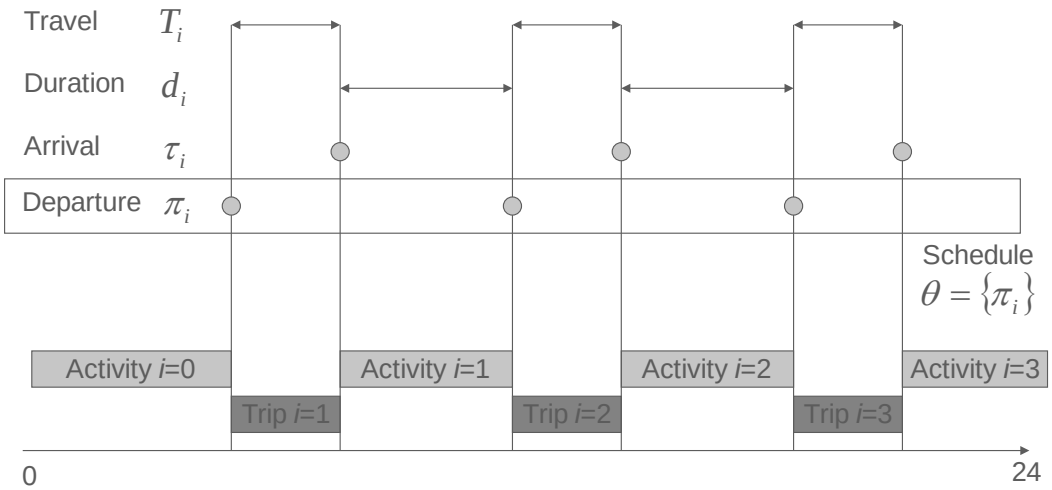

Figure 3-5: Individual Daily Schedule Consistency

New methods of equilibration for ABM and DTA are presented in ***Figure 3-6***, where two innovative technical solutions are applied in parallel. The first solution is based on the fact that a direct integration at the disaggregate level is possible along the temporal dimension if the other dimensions (number of trips, order of trips, and trip destinations) are fixed for each individual. Then, full advantage can be taken of the individual schedule constraints and corresponding effects as shown in ***Figure 3-5***. The inner loop of temporal equilibrium includes schedule adjustments in individual daily activity patterns as a result of congested travel times being different from the planned travel times. It is very much helps the DTA to reach convergence (internal loop), and is nested within the global system loop (when the entire ABM is rerun and demand is regenerated)

The second solution is based on the fact that trip origins, destinations, and departure times can be pre-sampled and the DTA process would only be required to produce trajectories for a subset of origins, destinations, and departure times. In this case, the schedule consolidation is implemented though corrections of the departure and arrival times (based on the individually simulated travel times) and is employed as an inner loop. The outer loop includes a full regeneration of daily activity patterns and schedules but with a sub-sample of locations for which trajectories are available (it also can be interpreted as a learning and adaptation process with limited information).

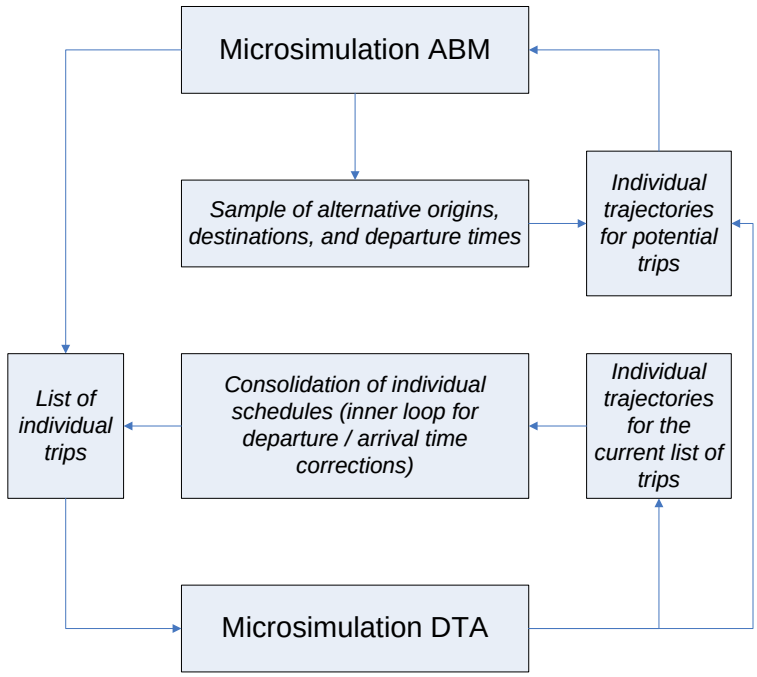

Figure 3-6: Integration of ABM and DTA (Split Feedback)

Adjustment of individual daily schedule can be formulated as an entropy-maximizing problem of the following form:

$$\min_{\{x_i\}}\left\{\left[\sum_{i=0}^{I} w_i \times x_i \times ln\left(\frac{x_i}{d_i}\right)\right]+\left[\sum_{i=1}^{I+1} u_i \times y_i \times ln\left(\frac{y_i}{\pi_i}\right)\right]+\left[\sum_{i=0}^{I} v_i \times z_i \times ln\left(\frac{z_i}{\tau_i}\right)\right]\right\}$$ **Equation 3-1**

Subject to:

$$y_i = \tau_0 + \left(\sum_{j=0}^{i-1} x_j\right) + \left(\sum_{j=0}^{i-1} t_j\right), \quad i = 1,2,\ldots,I+1$$ **Equation 3-2**

$$z_i = \tau_0 + \left(\sum_{j=0}^{i-1} x_j\right) + \left(\sum_{j=0}^{i} t_j\right), \quad i = 1,2,\ldots,I$$ **Equation 3-3**

$$x_i > 0, \quad i = 0,1,2,\ldots,I$$ **Equation 3-4**

Where:

$i = 1,2,\ldots,I$	=	trips and associated activities at the trip destination,
$i = 0$	=	activity at home before the first trip,
$i = I+1$	=	(symbolic) departure from home at the end of the simulation period,
x_i	=	adjusted activity duration,
y_i	=	adjusted departure time for trip to the activity,
z_i	=	adjusted arrival time for trip to the activity,

d_i	=	planned activity duration,
π_i	=	planned departure time for trip to the activity,
τ_i	=	planned arrival time for trip to the activity,
t_i	=	actual time for trip to the activity that is different from expected,
w_i	=	schedule weight (priority) for activity duration,
u_i	=	schedule weights (priority) for trip departure time,
v_i	=	schedule weight (priority) for trip arrival time.

The essence of this formulation is that when the traveler experiences travel times that are different from those used to build the schedule, he will attempt adjustments that seek to preserve the schedule to the extent possible. Schedule preservation relates to activity start times (trip arrival times), activity end times (trip departure times), and activity durations (Eq. 3-1). The relative weights relate to the priorities of different activities in terms of start time, end time, and duration. The greater the weight, the more important it is for the user to keep the corresponding component close to the original schedule. Very large weights correspond to inflexible, fixed-time activities. The weights directly relate to the schedule delay penalties as described below in the section on travel time reliability measures. However, the concept of schedule delay penalties relates to a deviation from the (preferred or planned) activity start time (trip arrival time) only, while the schedule adjustment formulation allows for a joint treatment of deviations from the planned start times, end times, and durations.

The constraints express the schedule consistency rule as shown in ***Figure 3-5*** above. **Equation 3-2** expresses departure time for each trip as a sum of the previous activity durations and travel times. **Equation 3.3** expresses arrival time of each trip as a sum of the previous activity durations and travel times plus travel time for the given trip. (Symbolic) arrival time for the home activity prior to the first trip is used to set the scale of all departure and arrival times. This way, the problem is formulated in the space of activity durations, while the trip departure and arrival times are derived from the activity durations and given travel times.

The solution of the convex problem can be found by writing the Lagrangian function and equating its partial derivatives (with respect to activity durations) to zero. It has the following form:

$$x_i = d_i \times \left\{ \prod_{j>i} \left[\left(\frac{\pi_j}{y_j} \right)^{u_j} \times \left(\frac{\tau_j}{z_j} \right)^{v_j} \right] \right\}^{\frac{1}{w_i}} \qquad \textbf{Equation 3-5}$$

This solution is easy to find by using either an iterative balancing method or Newton-Raphson method. The essence of this formula is that updated activity durations are proportional to the planned durations and adjustment factors. The adjustment factors are applied considering the duration priority. If the duration weight is very large, then the adjustments will be minimal. The duration adjustment is calculated as a product of trip departure and arrival adjustments for all subsequent trips. The trip departure adjustment $\left\{\frac{\pi_j}{y_j}\right\}$ and trip arrival adjustment $\left\{\frac{\tau_j}{z_j}\right\}$ can be interpreted as lateness versus the planned

schedule if it is less than 1 and earliness if it is greater than 1. Each trip departure or arrival adjustment factor is powered by the corresponding priority weight. As the result, activity duration will be shrunk if there are subsequent trip departures and/or arrivals that would occur later than planned. Conversely, activity duration may be stretched if there are many subsequent trip departures and/or arrivals that are earlier than planned. Overall, the model seeks the equilibrium (compromise) state where all activities durations, trip departures, and trip arrivals will be adjusted to accommodate the changed travel times while preserving the planned schedule components by priority.

We provide demonstration software and we have implemented many numerical tests with this model. In particular, the iterative balancing procedure goes through the following steps:

1. Set initial activity durations equal to the planned durations $\{x_i = d_i\}$.
2. Update trip departure times with new travel times and updated activity durations using Equation 3-2.
3. Update trip arrival times with new travel times and updated activity durations using Equation 3.3.
4. Calculate balancing factors $\left\{\frac{\pi_j}{y_j}\right\}$ for trip departure times (lateness if less than 1, earliness if greater than 1).
5. Calculate balancing factors $\left\{\frac{\pi_j}{z_j}\right\}$ for trip arrival times (lateness if less than 1, earliness if greater than 1).
6. Update activity durations using Equation 3-5.
7. Check for convergence with respect to activity durations; if not go to step 2.

Applying this model in practice requires default values for activity durations, trip departure times, and trip arrival times. This is an area where more specific data are welcome on schedule priorities and constraints of different person types. This type of data is already included in some household travel surveys with respect to work schedules. It should be extended to include non-work activities many of which can also have schedule constraints. At this stage, we suggest the following default values as shown in ***Table 3-2***.

Table 3-2: Recommended Weights for Schedule Adjustment

Activity type	Duration	Trip departure (to activity)	Trip arrival (at activity location)
Work (low income)	5	1	20
Work (high income)	5	1	5
School	20	1	20
Last trip to activity at home	1	1	3
Trip after work to NHB activity	1	5	1
Trip after work to NHB activity	1	10	1
NHB activity on at-work sub-tour	1	5	5
Medical	5	1	20
Escorting	1	1	20
Joint discretionary, visiting, eating out	5	5	10
Joint shopping	3	3	5
Any first activity of the day	1	5	1
Other activities	1	1	1

If some activity in the schedule falls into more than one category (for example, work and first activity of the day), the maximum weight is applied from each column.

3.3 Approaches to Quantify Reliability and Its Impacts

3.3.3 Construction of User-Centric Network Reliability Measures

In summary, the following two important aspects of the problem need to be taken into account when the user's perspective on Reliability (and performance in general) is compared to highway operations' perspective:

- The user perspective can be different and include many perceived components and weights compared to physical measures of average travel time and Reliability. ***The measure that looks the best and most statistically significant from the highway operation perspective might not be best when it comes to modeling user responses.*** For example, 95th percentile of travel time is favored in highway operations since it singles out the most critical cases of nonrecurrent congestion (mostly associated with traffic collisions, road works, special events, and extreme weather) – see (*CSI, 2005, SHRP 2 L03)*. The current experience with models of individual behavior in the route choice context, however, indicates that the user decision-making point at which they evaluate Reliability, lies rather somewhere between the 80th and 90th percentile, i.e. mixes of recurrent and nonrecurrent congestion – see (*CUTR, 2009; SHRP 2 C04 Report)*.

- The user perspective is inherently an entire-trip perspective. Thus, the ***Reliability measures for travel models and network simulation tools have to be synthesized at the OD-route level,*** while the bulk of statistical evidence on highway operations is naturally collected at the facility/link level. This synthesis is not a trivial task, because practically all sensible Reliability measures are inherently non-additive (*ITS, 2008)*. This aspect is discussed in detail in the subsequent sections and constitutes one of the major challenges for the current project.

3.3.2 Suggested Approaches to Quantifying Reliability Impacts on Highway Users

In general, there are four possible methodological approaches to quantifying reliability suggested in either the research literature or already applied in operational models:

- ***Indirect measure: Perceived highway time*** by congestion levels. This concept is based on statistical evidence that in congestion conditions, travelers perceived each minute with a certain weight (*NCHRP Report 431, 1999; Axhausen et al, 2006; Levinson et al, 2004; MRC & PB, 2008)*. Perceived highway time is not a direct measure of reliability since only the average travel time is considered, although it is segmented by congestion levels. It can serve, however as a good instrumental proxy for reliability since the perceived weight of each minute spent in congestion is partially a consequence of associated unreliability. This is the simplest measure that can be readily incorporated in both demand models and network simulation tools and equilibrated between them.
- ***1st direct measure: Time variability (distribution)*** measures. This is considered as the most practical direct approach and has received considerable attention in recent years. This approach assumes that several independent measurements of travel time are known that allow for forming the travel time distribution and calculation of derived measures, such as variance, standard deviation, or buffer time (*Small, et al, 2005; Brownstone & Small, 2005; Bogers et al, 2008)*. One of the important technical details with respect to the generation of travel time distributions is that even if the link-level time variations are known, it is a non-trivial task to synthesize the OD-level time distribution (reliability "skims") because of the dependence of travel times across adjacent links due to a mutual traffic flow. This implementation challenge posed by issue will be specifically addressed in the course of the project. This is a more complicated measure, but primarily on the network simulation side. The network model has to incorporate travel time distribution measures (like variance or standard deviation) in the route choice and also generate the O-D reliability skims. This can be achieved only by using path-based assignment algorithms since the reliability measures are (in general) not additive by links. Recommendations are made how an equilibrium framework with these measures could be implemented.

- ***2nd direct measure: Schedule delay cost***. This approach has been adopted in many research works on individual behavior in academia (*Small, 1982; NCHRP Report 431, 1999)*. According to this concept, direct impact of travel time unreliability is measured through cost functions

(penalties in expressed in monetary terms) of being late (or early) compared to the planned schedule of the activity. This approach assumes that the desired schedule is known for each person and activity in the course of the modeled period. This assumption, however, is difficult to meet in practical model setting. This is a more sophisticated approach that is more difficult to implement. However, certain directions are outlined, including incorporation of schedule delay penalties in the combined trip route and departure time cost. It was shown that under certain assumptions on the shape of the earliness and lateness penalties this approach can be reduced to the mean-variance approach (*Fosgerau & Karlstrom, 2007; Fosgerau, 2008)*.

- ***3rd direct measure: Loss of activity participation utility.*** This method can be thought of as a generalization of the schedule delay concept. It is assumed that each activity has a certain temporal utility profile and individuals plan their schedules to achieve maximum total utility over the modeled period (for example, the entire day) taking into account expected (average) travel times. Then, any deviation from the expected travel time due to unreliability can be associated with a loss of a participation in the corresponding activity (or gain if travel time proved to be shorter) (*Supernak, 1992; Kitamura & Supernak, 1997; Tseng & Verhoef, 2008)*. Recently this approach was adopted in several research works on DTA formulation integrated with activity scheduling analysis (*Kim et al, 2006; Lam & Yin, 2001)*. It was shown that under specific assumptions about the shape of temporal utility profiles of two consecutive activities, the expected generalized cost function that includes travel time variation impact can be reduced the mean-variance approach (*Engelson, 2011)*. Similar to the schedule delay concept, however, this approach suffers from the data requirements that are difficult to meet in practice. The added complexity of estimation and calibration of all temporal utility profiles for all possible activities and all person types is significant. This makes it unrealistic to adopt this approach as the main concept for the current project. This approach, however, can be considered in future research efforts. Early research indicates that this approach may be the most promising theoretical avenue for a fully integrated ABM-DTA model formulation that can eliminate the need to equilibrate two separate models. Unfortunately, these methods are currently applicable only in very small networks.

A summary of the main features of the proposed approaches to quantify Reliability impacts on travel choices is presented in ***Table 3-3***.

Table 3-3: Methods to Quantify Reliability Impacts on Travel

Method	Representation of travel time	Impact on travel choices through generalized cost function	Special features needed
Perceived highway time by congestion levels	Segmented by congestion levels	Travel time weighted by congestion levels	
Mean-variance (travel time distribution measures)	Mean (or mode), variance (or STD or buffer time)	Mean (or mode) and variance (or STD or buffer time) are linearly included in generalized cost as LOS components	
Schedule delay	Distribution	Expected schedule delay cost over travel time distribution is linearly included in generalized cost along with the mean travel time	Preferred Arrival Time (PAT) has to be defined externally or generated by the demand model
Temporal activity profiles	Distribution	Expected loss in activity participation over travel time distribution is linearly included in generalized cost along with the mean travel time	
Requirements for network simulation model with any of the methods above	Travel time characteristics above have to be generated by network simulation model	Generalized cost function above has to be incorporated in route choice	
Requirements for travel demand model with any of the methods above		Generalized cost function above has to be incorporated in mode, time-of-day, destination, and other choices	

Some clarification is needed regarding Preferred Arrival Time (PAT) and its relation to time-of-day choice. Travel demand (time of day choice) models in general predict the Preferred Departure Time (PDT) for each trip, since this is the choice dimension that is controlled by the traveler. Arrival time in general is not controlled and a PAT is not directly generated by travel demand procedures in a conventional ABM.

If travel time is considered deterministic, PAT can always be derived from PDT by adding the travel time; thus TOD choice with deterministic travel times can be thought of as a (simplistic) simultaneous model for predicting PDT and PAT. However, travel time reliability is ignored in this case. Also, even if times are deterministic within each time of day, as long as there is congestion that causes average travel times to vary across times of day, some people may shift their travel away from their most preferred time in order to avoid driving in congested conditions (even if it is perfectly “predictable congestion”).

If travel time is considered probabilistic, PAT has to be either defined exogenously (assuming fixed scheduling constraints) or generated by the demand model before modeling PDT. If we assume that PDT

is optimized by the traveler conditional upon the predetermined PAT with a full knowledge of travel time distribution, this leads to a model equivalent to the mean-variance approach in terms of the form of the resulted generalized cost function. It is also possible to assume that PDT is optimized by the user based on the PAT and mean travel time only (for example, by subtracting mean travel time from PAT). This would mean, however, that travel time reliability is ignored at least at the TOD choice stage. The concept of temporal activity profiles is a way to endogenize PAT within the demand modeling (scheduling) framework.

3.4 Incorporation of Reliability in Demand Model

The proposed methods of quantification of reliability should be incorporated in the demand model (ABM) with respect to sub-choices such as tour and trip mode choice, destination choice, and TOD choice. In the typical ABM structure, a generalized cost function with the reliability terms can be directly included in the utility function for highway modes. Further on, it will have an impact on destination and TOD choice through mode choice logsums. In the same vein, it has an impact on upper-level choice models of car ownership and activity-travel patterns though accessibility measures that represent simplified destination choice logsums. The demand side of travel time reliability has been explored in detail in the recently completed SHRP 2 C04 Project. The relevant model structures and techniques are described in the Task 11 Report. In this section, we present a concise overview of each method and its applicability in an operational travel demand model.

3.4.1 Perceived Highway Time in Demand Model

This method is easy to implement without a significant restructuring of the demand model. Essentially, the generic highway travel time variable in mode choice should be replaced with segmented travel time by congestion levels with the following recommended weights as shown in ***Table 3-4***. For each level of congestion, we provide approximate Volume-over-Capacity (V/C) ratios that can be used to classify highway network links after the traffic simulation.

Table 3-4: Recommended Highway Time Weight by Congestion Levels

Travel Time Conditions	Weight	LOS	V/C
Free Flow	1.00	A, B	Under 0.5
Busy	1.05	C	0.5-0.7
Light Congestion	1.10	D	0.7-0.8
Heavy Congestion	1.20	E	0.8-1.0
Stop Start	1.40	F	1.0-1.2
Gridlock	1.80	F	1.2+

The weights applied have to be consistent between traffic assignment and mode choice. The table provides pivot points that can be interpolated between them linearly using V/C ratio or flow density

parameter. However, perceived travel time is not a direct measure of travel time reliability. It can be used as a surrogate when more advanced methods are not available, but it is less appealing behaviorally and it is not the main focus of the current research.

3.4.2 Mean-Variance in Demand Model

This method is easy to implement and it does not require a significant restructuring of the demand model. Essentially, it requires an inclusion of an additional reliability term in the mode choice utility for highway modes. The following form of generalized cost component in the mode utility function can be recommended as the first step for incorporation in operational models (while there are many additional modifications and non-linear transformations analyzed in the SHRP 2 C04 project and described in the Task 11 Report):

$$U = a \times T + b \times C + c \times SD(T), \qquad \textbf{Equation 3-6}$$

Where:

T	=	mean travel time,
C	=	travel cost,
$SD(T)$	=	standard deviation of travel time,
a	=	coefficient for travel time,
b	=	coefficient for travel cost,
c	=	coefficient for standard deviation of travel time,
a/b	=	Value of Time (VOT),
c/b	=	Value of Reliability (VOR),
c/a	=	reliability ratio (ρ=VOT/VOR).

Summary of recommended values for the parameters is presented in ***Table 3-5***

Table 3-5. The parameters are segmented by travel purpose, household income, car occupancy, and travel distance. More details and the actual values for all coefficients can be found in (*SHRP 2 C04 Report)*.

Table 3-5: Recommended Values of Parameters for Generalized Cost Function with Reliability

Travel Purpose	Examples of population/travel			Model coeeficients and derived measures					
	Household Income, $/year	Car occupancy	Distance, miles	Time coefficient	Cost coefficient	Cost for STD min	VOT, $/h	VOR, $/h	Reliability ratio
Work & business	30,000	1.0	5.0	-0.0425	-0.0026	-0.1042	9.9	24.3	2.45
	30,000	2.0	5.0	-0.0425	-0.0015	-0.1042	17.2	42.3	2.45
	30,000	3.0	5.0	-0.0425	-0.0011	-0.1042	23.9	58.5	2.45
	30,000	1.0	10.0	-0.0425	-0.0026	-0.0521	9.9	12.1	1.23
	30,000	2.0	10.0	-0.0425	-0.0015	-0.0521	17.2	21.1	1.23
	30,000	3.0	10.0	-0.0425	-0.0011	-0.0521	23.9	29.2	1.23
	30,000	1.0	20.0	-0.0425	-0.0026	-0.0260	9.9	6.1	0.61
	30,000	2.0	20.0	-0.0425	-0.0015	-0.0260	17.2	10.6	0.61
	30,000	3.0	20.0	-0.0425	-0.0011	-0.0260	23.9	14.6	0.61
	60,000	1.0	5.0	-0.0425	-0.0017	-0.1042	15.0	36.8	2.45
	60,000	2.0	5.0	-0.0425	-0.0010	-0.1042	26.1	64.1	2.45
	60,000	3.0	5.0	-0.0425	-0.0007	-0.1042	36.2	88.6	2.45
	60,000	1.0	10.0	-0.0425	-0.0017	-0.0521	15.0	18.4	1.23
	60,000	2.0	10.0	-0.0425	-0.0010	-0.0521	26.1	32.0	1.23
	60,000	3.0	10.0	-0.0425	-0.0007	-0.0521	36.2	44.3	1.23
	60,000	1.0	20.0	-0.0425	-0.0017	-0.0260	15.0	9.2	0.61
	60,000	2.0	20.0	-0.0425	-0.0010	-0.0260	26.1	16.0	0.61
	60,000	3.0	20.0	-0.0425	-0.0007	-0.0260	36.2	22.2	0.61
	100,000	1.0	5.0	-0.0425	-0.0013	-0.1042	20.4	50.0	2.45
	100,000	2.0	5.0	-0.0425	-0.0007	-0.1042	35.5	87.1	2.45
	100,000	3.0	5.0	-0.0425	-0.0005	-0.1042	49.1	120.4	2.45
	100,000	1.0	10.0	-0.0425	-0.0013	-0.0521	20.4	25.0	1.23
	100,000	2.0	10.0	-0.0425	-0.0007	-0.0521	35.5	43.5	1.23
	100,000	3.0	10.0	-0.0425	-0.0005	-0.0521	49.1	60.2	1.23
	100,000	1.0	20.0	-0.0425	-0.0013	-0.0260	20.4	12.5	0.61
	100,000	2.0	20.0	-0.0425	-0.0007	-0.0260	35.5	21.8	0.61
	100,000	3.0	20.0	-0.0425	-0.0005	-0.0260	49.1	30.1	0.61
Non-work	30,000	1.0	5.0	-0.0335	-0.0030	-0.0697	6.7	13.8	2.08
	30,000	2.0	5.0	-0.0335	-0.0019	-0.0697	10.8	22.5	2.08
	30,000	3.0	5.0	-0.0335	-0.0014	-0.0697	14.4	29.9	2.08
	30,000	1.0	10.0	-0.0335	-0.0030	-0.0348	6.7	6.9	1.04
	30,000	2.0	10.0	-0.0335	-0.0019	-0.0348	10.8	11.2	1.04
	30,000	3.0	10.0	-0.0335	-0.0014	-0.0348	14.4	14.9	1.04
	30,000	1.0	20.0	-0.0335	-0.0030	-0.0174	6.7	3.5	0.52
	30,000	2.0	20.0	-0.0335	-0.0019	-0.0174	10.8	5.6	0.52
	30,000	3.0	20.0	-0.0335	-0.0014	-0.0174	14.4	7.5	0.52
	60,000	1.0	5.0	-0.0335	-0.0021	-0.0697	9.4	19.6	2.08
	60,000	2.0	5.0	-0.0335	-0.0013	-0.0697	15.3	31.8	2.08
	60,000	3.0	5.0	-0.0335	-0.0010	-0.0697	20.3	42.3	2.08
	60,000	1.0	10.0	-0.0335	-0.0021	-0.0348	9.4	9.8	1.04
	60,000	2.0	10.0	-0.0335	-0.0013	-0.0348	15.3	15.9	1.04
	60,000	3.0	10.0	-0.0335	-0.0010	-0.0348	20.3	21.1	1.04
	60,000	1.0	20.0	-0.0335	-0.0021	-0.0174	9.4	4.9	0.52
	60,000	2.0	20.0	-0.0335	-0.0013	-0.0174	15.3	8.0	0.52
	60,000	3.0	20.0	-0.0335	-0.0010	-0.0174	20.3	10.6	0.52
	100,000	1.0	5.0	-0.0335	-0.0017	-0.0697	12.2	25.3	2.08
	100,000	2.0	5.0	-0.0335	-0.0010	-0.0697	19.8	41.1	2.08
	100,000	3.0	5.0	-0.0335	-0.0008	-0.0697	26.2	54.6	2.08
	100,000	1.0	10.0	-0.0335	-0.0017	-0.0348	12.2	12.6	1.04
	100,000	2.0	10.0	-0.0335	-0.0010	-0.0348	19.8	20.5	1.04
	100,000	3.0	10.0	-0.0335	-0.0008	-0.0348	26.2	27.3	1.04
	100,000	1.0	20.0	-0.0335	-0.0017	-0.0174	12.2	6.3	0.52
	100,000	2.0	20.0	-0.0335	-0.0010	-0.0174	19.8	10.3	0.52
	100,000	3.0	20.0	-0.0335	-0.0008	-0.0174	26.2	13.6	0.52

3.4.3 Schedule Delay Cost in Demand Model

There are multiple estimated models with schedule delay cost as described in the Task 11 Report. The majority of them were estimated using different SP settings where either route or departure time served as the underlying travel choice dimension. The technical details for the inclusion of this method in an operational travel demand model have not yet been fully explored. We outline two possible approaches that differ in how and where the schedule delay cost component is calculated – see ***Figure 3-7***.

In both approaches, the travel demand model (its time-of-day choice or activity scheduling sub-model) produces Preferred Departure Time (PDT) and Preferred Arrival Time (PAT) for each trip based on the expected travel times (and known variations if used in the scheduling procedure and departure time optimization). In both approaches, schedule delay penalty functions are assumed known for each trip. The principal difference is in how the demand model interacts with the network simulation model to produce expected scheduled delay cost for each trip.

In the first approach, schedule delay cost is calculated in the demand model as part of the mode utility calculation for highway modes. The network simulation model assigns trips based on PDT without a consideration of PAT. The role of the network simulation model is to produce travel time distributions for each trip (through a single equilibrium run or multiple runs). Subsequently, schedule delay cost is integrated over the travel time distribution in the demand model. This scheme has not been tested yet. The most realistic implementation approach for this scheme is a multiple-run framework that is discussed in the correspondent chapter below.

In the second approach, the calculation of schedule delay cost is incorporated in the network model and is fed into the demand model. Perhaps, the most behaviorally appealing aspect of this implementation approach is when the network simulation model is allowed to optimize PDT based on the PAT and specified schedule delay penalties. This means that the route choice component is replaced with a joint route and departure time choice. This type of model can be implemented in a single-run framework and some testing of this approach has been already reported (*Zhou et al, 2008)*.

In both cases, the main (technical) obstacle for practical implementation of the schedule delay approach is the necessity to generate PAT for each trip against which the schedule delay cost is calculated as consequence of unreliable travel time. It is currently unrealistic to prepare PAT as an input to travel demand model, although for some trips with inherently fixed schedules (work with fixed schedule, appointments, ticket shows) this might be ultimately the right approach. Some approaches to endogenously calculated PAT within the scheduling model as a latent variable were suggested (*Ben-Akiva & Abou-Zeid, 2007)*. Further research is needed to operationalize this approach within the framework of a regional travel model.

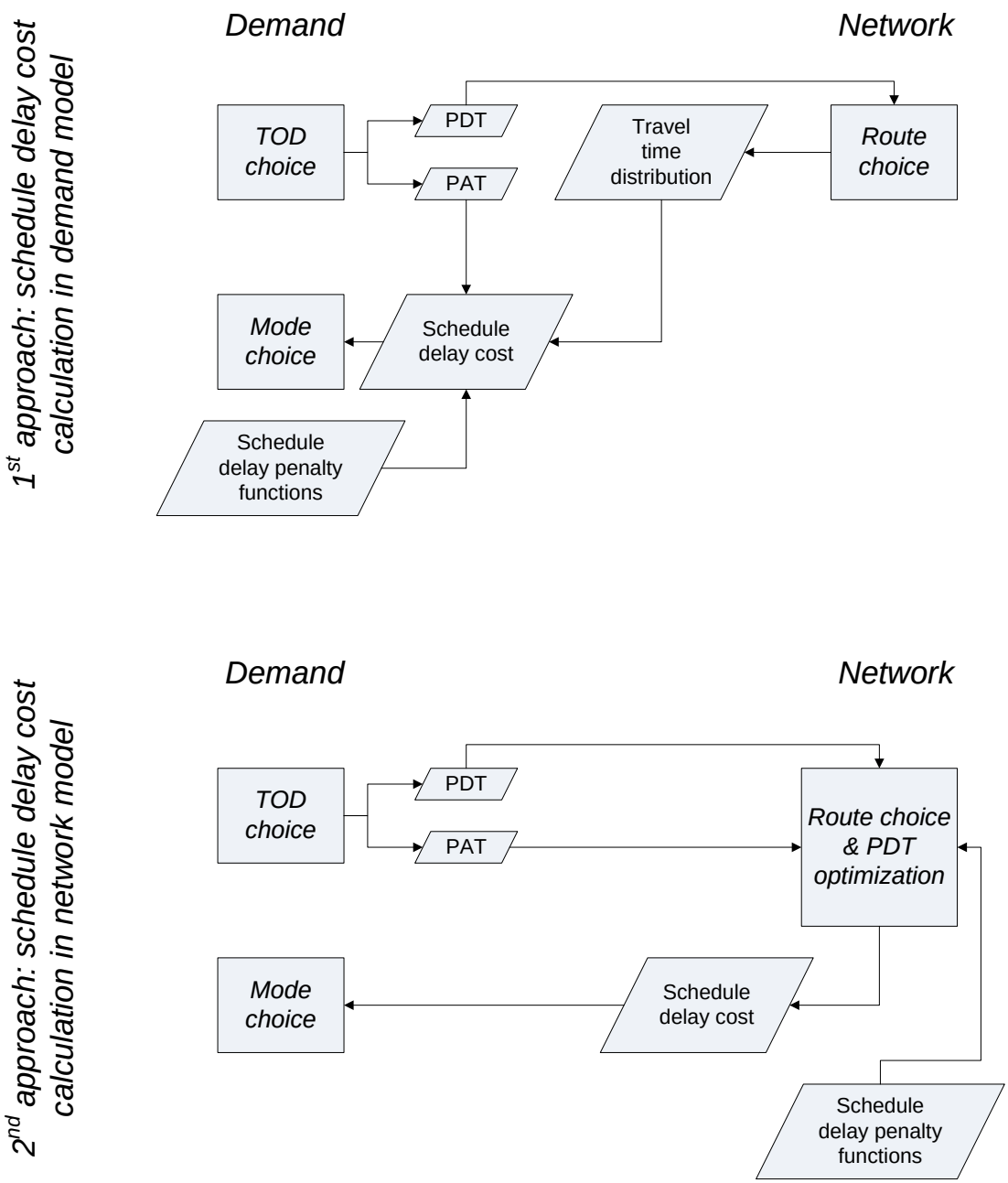

Figure 3-7: Incorporation of Schedule Delay Cost in Demand Model (Mode Choice)

3.4.4 Temporal Utility Profiles in Demand Model

This is the most theoretically advanced approach. Its operationalization on the demand side requires that temporal utility profiles be defined for each activity. The attractive part of this approach is that these profiles are indeed implicitly defined in the time-of-day choice model embedded in any ABM. However, conversion of the time-of-choice model output into the utility profiles with the necessary level of temporal resolution is not a trivial procedure and has yet to be developed and explored. The crux of the problem is that a time-of-day choice model produces probabilities for each activity to be undertaken at certain time in a form of joint start (arrival) and end (departure) time probability over all feasible combinations $P(t_a, t_d)$ such as:

$$\sum_{t_a=0}^{T}\sum_{t_d=t_a}^{T} P(t_a, t_d) = 1 \qquad \textbf{Equation 3-7}$$

These probabilities are defined for each activity and they are not directly comparable across different activities. To convert the time-of-day choice probabilities into temporal utility profiles an overall scale U_k for each activity k has to be defined. Then the utility profile could be calculated as:

$$u_k(t_a, t_d) = U_k \times P(t_a, t_d) \qquad \textbf{Equation 3-8}$$

The overall scale reflects importance of (a unit duration) of each activity versus generalized travel cost. General travel cost C_{ad} is a part of the time-of-day choice utility $V_k(t_a, t_d)$ used to calculate the probability $P(t_a, t_d)$. Hence the following estimate of U_k can be suggested that is essentially the coefficient on travel cost in the time-of-day choice utility (we assume that this is a single coefficient not differentiated by departure or arrival time):

$$U_k = \frac{\partial V_k(t_a, t_d)}{\partial C_{ad}} \qquad \textbf{Equation 3-9}$$

However, these techniques are yet to be explored and further research is needed to unify time-of-day choice and temporal utility profiles. Also, even if the temporal utility profiles are available for each for each activity their incorporation in an operational travel demand model is not straightforward. In a certain sense, two approaches similar to the approaches outlined above for the schedule delay method can be adjusted to the temporal profiles framework.

The first approach would employ the network simulation model to produce travel time distributions for each trip departure time bin (30 min). Then, the demand model (mode choice) would convert these distributions to estimates of activity participation loss using temporal activity profiles. This approach has never been yet applied and its details have yet to be explored. The second approach would include temporal profiles in the network simulation that would require a simultaneous choice of network routes and departure times for the entire daily schedule (or each travel tour to make this model more realistic).

Theoretical constructs of this type and corresponding experiments in small networks have been reported (*Kim et al, 2006; Lam & Yin, 2001)*. However, at the current time, the second approach cannot be recommended for implementation in real-size networks.

3.5 Incorporation of Reliability in Network Simulation

In this section we present a concise overview of each method of quantification of travel time reliability from the perspective of its inclusion in an operational network simulation model. This means that the reliability measure of interest has to be incorporated in the route choice and generated at the O-D level to feed into the demand model.

3.5.1 Perceived Highway Time in Network Simulation

This method is easy to implement without a significant restructuring of the network assignment model whether a user equilibrium static assignment or advanced DTA. Essentially, the generic highway travel time variable in route choice should be replaced with segmented travel time by congestion levels with the recommended weights as was shown in ***Table 3-4*** above. The highway LOS skims for the demand model have to be segmented accordingly.

However, in the same way as was mentioned for a demand model, perceived travel time is not a direct measure of travel time reliability for network simulation. It can be used as a surrogate when more advanced methods are not available, but it is less appealing behaviorally and it is not the main focus of the current research.

3.5.2 Mean-Variance in Network Simulation

This method requires an inclusion of an additional reliability term (standard deviation, variance, or buffer time) in the route choice generalized cost along with the mean travel time and cost as shown in (**Equation 3-9**) above. Further on, the correspondent O-D skims for the reliability measure have to be generated to feed to the demand model (mode choice and other choice through mode choice logsums). However, implementation of this method on the network simulation side proved to be more complicated compared to its incorporation in a demand model.

Any demand model, whether 4-step or ABM, inherently operates with entire-trip O-D performance measures. Consequently, adding one more measure does not affect the model structure. However, network simulation models that are efficient in large networks operate with link-based shortest path algorithms for route choice. This results in the necessity to construct entire-route O-D performance measures from link performance measures. While mean travel time and cost are additive by link, the reliability measures are not in a general case. This represents a significant complication that has to be resolved.

Even if an explicit route enumeration is applied, which means that several entire O-D routes are explicitly considered in route choice, it is not trivial to incorporate a reliability measure like standard deviation, variance, or buffer time. In a single-run framework, this measure has to be generated based on the traffic flow vs. capacity characteristics that requires non-standard statistical dependences to be involved. In a multiple-run framework, this measure can be summarized from multiple simulations. However, the whole framework of multiple runs has to be defined in a consistent way across demand, network supply, and equilibration parameters.

The next section is specifically devoted to an analysis of these issues and a substantiation of our recommended methods. Further on, t single-run and multiple-run equilibration frameworks are discussed in subsequent chapters.

3.5.3 Schedule Delay Cost in Network Simulation

In the previous section, we outline two possible approaches that differ in how and where the schedule delay cost component is calculated – see ***Figure 3-7*** above.

With the first approach, schedule delay cost is calculated in the demand model as part of the mode utility calculation for highway modes. The network simulation model assigns trips based on PDT without a consideration of PAT. The role of the network simulation model is to produce travel time distributions for each trip (through a single equilibrium run or multiple runs). Subsequently, schedule delay cost is integrated over the travel time distribution in the demand model. The most realistic implementation approach with this scheme is a multiple-run framework that is discussed in the correspondent chapter below.

In the second approach, the schedule delay cost calculation is incorporated in the network model and is fed to the demand model. Perhaps, the most behaviorally appealing implementation of this approach is when the network simulation model is allowed to optimize departure time based on the PAT and specified schedule delay penalties. This type of model can be implemented in a single-run framework and some testing of this approach has been already reported (*Zhou et al, 2008)*.

In both cases, the main (technical) obstacle for practical implementation of the schedule delay approach is the necessity to generate PAT (externally or endogenously in the demand model scheduling procedure) for each trip against which the schedule delay cost is calculated as consequence of unreliable travel time. Further research is needed to operationalize this approach in the framework of a regional travel model.

3.5.4 Temporal Utility Profiles in Network Simulation

Two approaches similar to the approaches outlined above for the schedule delay method can be adjusted within temporal profiles framework.
The first approach would employ the network simulation model to produce travel time distributions for each trip departure time bin (30 min). The second approach would include temporal profiles in the network simulation that would require a simultaneous choice of network routes and departure times for the entire daily schedule (or each travel tour to make this model more realistic). Theoretical constructs of this type and corresponding experiments in small networks have been reported (*Kim et al, 2006; Lam & Yin, 2001)*.

Currently, this method cannot be recommended for implementation in real-size networks because of many technical details that have to be explored on both demand and network supply size. However, this represents an important avenue for future research.

3.6 Single-Run vs. Multiple-Run Approach

The incorporation of Reliability factors in the models can be done in either of two principal ways:

- ***Implicitly in a single model run:*** in which travel time is implicitly treated as a random variable and its distribution, or some parameters of this distribution, such as mean and variance, are described analytically and used in the modeling process.
- ***Explicitly through multiple runs (scenarios):*** where the travel time distribution is not parameterized analytically but is simulated directly or explicitly through multiple model runs with different input variables.

There are pros and cons associated with each method. The vision emerging from this research is that both methods are useful, and could be hybridized in order to account for different sources of travel time variation in the most adequate and computationally efficient way. In particular, we consider single-run analytical methods whenever possible, since they are generally preferable from the both a theoretical point of view, particularly for network equilibrium formulations, and in terms of a more efficient use of computational resources in application. Generally, the factors that can be described by means of analytical tools and probabilistic distributions relate to the baseline demand and capacity estimates, day-to-day variability in travel demand, impact of weather conditions, traffic control, route choice, meso effects associated with traffic flow physics, and individual driver behavior. Factors that can probably be better modeled through explicit scenarios, rather than captured by probabilistic distributions, mostly relate to special events, road works, and occurrence of incidents.

Some of the factors -- like day-to-day fluctuations in demand, weather conditions, and traffic control -- can be modeled in both ways, and the best approach will be determined in the course of the project. It should also be noted that an explicit simulation by scenarios is in itself is based on a probabilistic distribution of

input parameters (like parameterized probability of occurrence of a certain event). However, the principal difference is that the resulting variation in travel times is generated through multiple simulation runs, rather than derived analytically from the distribution of input variables in a one-time network simulation.

3.6.1 Single-Run Framework

Accounting For Link Correlations by Distance-Based Scaling

We propose an approach that is based on the following line of reasoning supported by empirical evidence. Consider a route r that consists of two successive links a and b with identical length ($d_a = d_b$) and identical parameters of travel time distribution on each link ($\tilde{T}_a = \tilde{T}_b$ and $\sigma_a = \sigma_b = \sigma$). If we assume that travel time distributions on these links are independent the entire-route parameters can be calculated as follows:

$$d_r = d_a + d_b;\ \tilde{T}_r = \tilde{T}_a + \tilde{T}_b;\ \sigma_r = \sigma \times 2^{0.5}. \qquad \textbf{Equation 3-10}$$

If we assume that the travel time distribution on these links are perfectly correlated (like in a case when there is no intersection between the links, juts a formal node), then:

$$d_r = d_a + d_b;\ \tilde{T}_r = \tilde{T}_a + \tilde{T}_b;\ \sigma_r = \sigma \times 2. \qquad \textbf{Equation 3-11}$$

Comparing (**Equation 3-10**) and (**Equation 3-11**) a general formula for standard deviation can be written as:

$$\sigma_r = \sigma \times 2^{1-\eta}, \qquad \textbf{Equation 3-12}$$

where parameter $0 \le \eta \le 0.5$ represent the level of correlation between travel times on the links that constitute the path. The closer the parameter value is to 0.5 the more independent the links are and, consequently, they tend to mitigate travel time variation on each other. The closer the parameter value is to 0 the more correlated the links are and there is no mitigation of travel time variations on the links along the route.

Now, instead of discrete links, consider elemental distance units (for example miles) and also assume that there is a basic relationship between travel time variance and mean established for the elemental unit (link of unit length) in the following form:

$$\frac{\sigma}{d} = \gamma \times \frac{\left(\tilde{T} - \underline{T}\right)}{d}, \qquad \textbf{Equation 3-13}$$

This particular form is chosen since it is logical to expect that the variation should tend to zero when average travel time tend to the minimal (free-flow) time. This is appropriate for planning applications where travel time variability is measured in an aggregate fashion, i.e. between average hourly travel times for consecutive days. If an individual-level variation is taken into account a certain level of variance is observed even at the free-flow condition and a more appropriate form would be:

$$\frac{\sigma}{d} = \gamma \times \frac{\tilde{T}}{d}, \qquad \textbf{Equation 3-14}$$

The empirical evidence currently in hand that the values of parameter γ should be in the range of 0.2-0.3 for average hourly travel times and in the range of 0.8-1.2 for individual trajectories depending on the facility type.

By substituting (**Equation 3-13**) or (**Equation 3-14**) into (**Equation 3-12**) and taking into account that the route has a number of elemental units equal to its length we obtain the following expressions for aggregate-level and individual-level variances accordingly:

$$\sigma_r = \sigma \times (d_r)^{1-\eta_r} = \sigma \times d_r \times (d_r)^{-\eta_r} = \gamma \times \left(\tilde{T}_r - \underline{T}_r\right) \times (d_r)^{-\eta_r}, \qquad \textbf{Equation 3-15}$$

$$\sigma_r = \sigma \times (d_r)^{1-\eta_r} = \sigma \times d_r \times (d_r)^{-\eta_r} = \gamma \times \tilde{T}_r \times (d_r)^{-\eta_r}, \qquad \textbf{Equation 3-16}$$

These formulas can be used in practical applications as a heuristic approximation of the route standard deviation function of the entire route congested travel time over the free-flow travel time.

Relationship between Mean and Standard Deviation of Time per Unit Distance

The attractiveness of this approach is that there is a body of empirical evidence supporting a linear dependence between the travel time (per unit distance) standard deviation and mean at both the elemental link and route level. For example, research undertaken by Hani Mahmassani's group at the University of Texas in the late 1980's, using data collected using the chase-car technique, exhibited such a linear relation (*Jones et al., 1989*).

The proposed approach that has been extensively tested in the course of the current project is based on a relationship between mean travel time per unit distance and its variability established at the entire-route level. This is a simple but robust model suggested by the traffic flow theory. It is formulated in the following way:

$$\sigma(t') = \theta_1 + \theta_2 \times E(t') + \varepsilon \,, \qquad \textbf{Equation 3-17}$$

Where:

t'	=	route travel time per unit distance,
$\sigma(t')$	=	standard deviation of route travel time per unit distance,
$E(t')$	=	mean value of route travel time per unit distance,
θ_1, θ_2	=	estimated coefficients,
ε	=	random error.

Calibration results for this model based on the GPS traces from the Seattle Traffic Choices Study, 2007 are presented in ***Figure 3-8***. The path-level coefficients are recommended to apply in the framework of path-based assignment algorithm.

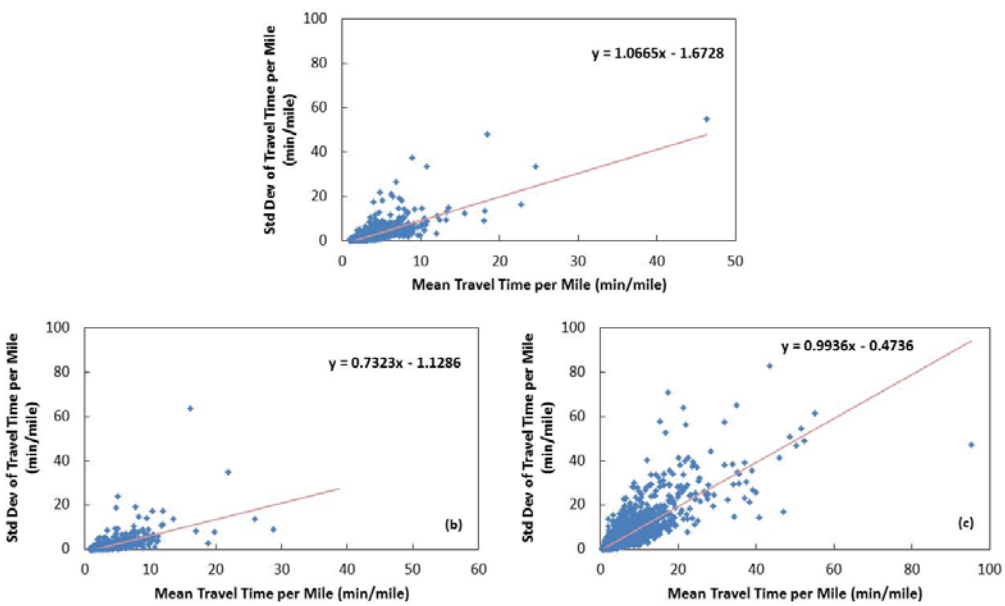

(a) O-D Level; (b) Path Level; (c) Link Level

Figure 3-8: Standard Deviation of Trip Time per Unit Distance as Function of Average Time per Unit Distance (Mahmassani et al., 2013)

Dependence between Mean and Standard Deviation of Route Travel Time

Another piece of empirical evidence that travel time mean is a good predictor of variance taken from the ongoing SHRP 2 Project L03 "Analytic Procedures for Determining the Impacts of Reliability Mitigation Strategies" is presented in ***Figure 3-9*** below. Several outliers presented at the figure correspond to a one-time lane closure. The authors adopted a non-linear approximation function, though a linear one would fit the data equally well.

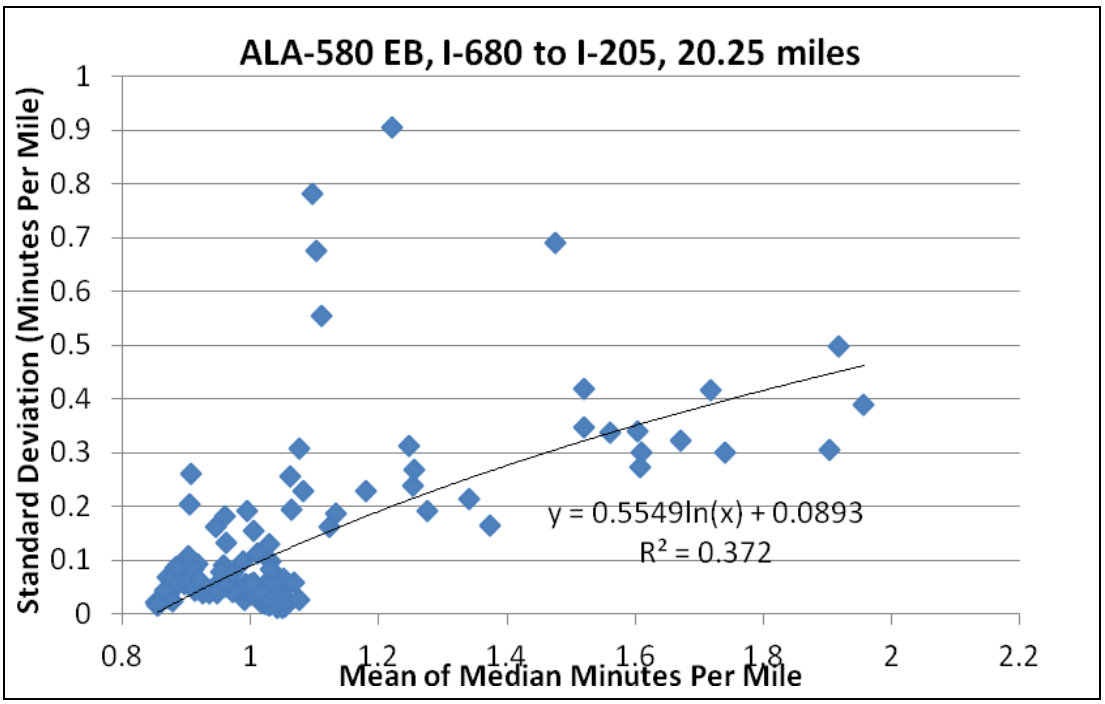

Figure 3-9: Travel Time Variance as Function of Average Time (SHRP 2 L03)

This formula reduces the problem of constructing a variance characteristic for the OD-path from link variances to a single parameter η_r applied in combination with the route length. The presence of route-specific multiplier $(d_r)^{\eta_r}$ explains why though the linear dependence can be statistically confirmed for a wide range of links and routes, very different slopes are observed for different routes. In general, the longer is the route and the lower is the level of correlation between the links on the route, the lower will be the route-level variance that is expressed in a smaller slope.

This formula is also in a principal agreement with the route-level empirical formula developed based on the data from the Leeds UK, region (*Arup, 2003)*. The Arup formula is written in the following way:

$$\frac{\sigma_r}{\tilde{T}_r} = 0.148 \times \left(\frac{\tilde{T}_r}{\underline{T}_r}\right)^{0.781} \times (d_r)^{-0.285}. \qquad \textbf{Equation 3-18}$$

It can be equivalently rewritten in the following form for better compatibility with (**Equation 3-15**) and (**Equation 3-16**) discussed above:

$$\sigma_r = 0.148 \times \left(\frac{\tilde{T}_r}{\underline{T}_r} \right)^{0.781} \times \tilde{T}_r \times (d_r)^{-0.285}. \qquad \textbf{Equation 3-19}$$

Another equivalent transformation of the Arup function is useful for compatibility with the graphs in ***Figure*** 3-9 where the standard deviation per mile is contrasted to the average time per mile takes the following form:

$$\frac{\sigma_r}{d_r} = 0.148 \times \left(\frac{\tilde{T}_r}{d_r} \right)^{1.781} \times \left(\frac{d_r}{\underline{T}_r} \right)^{0.781} \times (d_r/1.6)^{-0.285}. \qquad \textbf{Equation 3-20}$$

Where:

$\frac{d_r}{\underline{T}_r}$ = free-flow speed,

1.6 = scaling coefficient from kilometers to miles.

The scaling coefficient is not needed for the other distance terms in the formula since it would be canceled out.

The Arup functions for different speed limits and distances are presented in ***Figure 3-10*** below for different assumptions regarding trip length and speed limits. In general, the longer the trip, the lower variability is, and the higher the free-flow speed is the greater variability is.

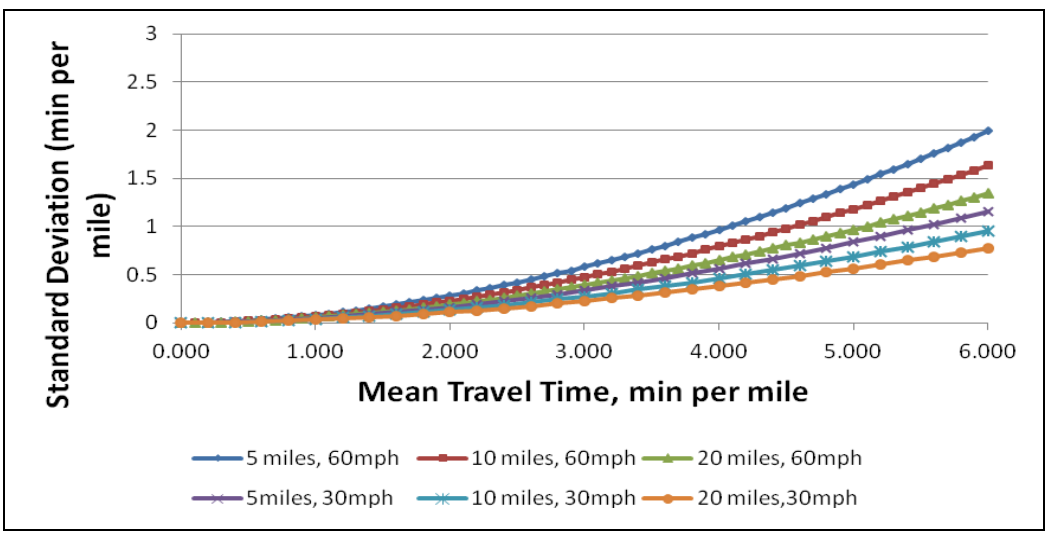

Figure 3-10: Travel Time Variance as Function of Average Time

Interestingly, the Arup function is essentially convex with respect to the Coefficient of Variation (i.e., it assumes that that time variability grows faster than the average travel time when congestion grows), the functional form adopted in the SHRP 2 L03 study suggests concavity (i.e. some saturation effect when travel times are somewhat stabilized at high levels of congestion becoming "reliably bad"), while the Northwestern researchers adopted a linear function. It should be mentioned, however, that the level of empirical data in hand does not currently allow for an unambiguous choice with respect to these functions. In practical terms, they all perform similar to a linear function in the range of most frequently observed levels of congestion, and the principal differences between the functions begin at very high levels of congestion where normally only a few observations are available.

By comparing (**Equation 3-19**) to (**Equation 3-15 / Equation 3-16**) we can say the following:

- Both formulations are similar and relate the standard deviation to mean travel time (proportionately) and distance (inversely proportional with a power coefficient between -0.5 and 0.0). These two factors relate to the obvious effects for which a certain consensus has been reached. Namely, the first factor states that the longer is the average congested travel time, the greater is its variability. The second factor sates that the longer is the route distance the stronger mitigation effects associated with imperfect correlation between the links would be.
- The Arup formula has an additional multiplier that is Congestion Travel Time Index. Overall, with this multiplier, it makes standard deviation an exponential (rather than linear) function of the average congested travel time. Empirical data that we have so far developed in the current project do not confirm this, and instead indicates a linear dependence rather than exponential one. Also, this multiplier is not additive by links (in addition to the distance based term) which complicates its practical application. Our intention is to have an analytical dependence with a single non-additive-by-links term and a single route-level parameter to calibrate.
- The Arup formula postulates a certain value for the distance-based exponential scale (-0.285) regardless of the level of correlation of link travel times along the route. We propose to have a route-specific parameter $-0.5 \le -\eta_r \le 0$ that is calibrated based on the specific network configuration and demand flow structure. To further simplify the approach and reduce it to essentially a link-based assignment algorithm without explicit route enumeration, we also propose to calibrate the distance-based scale for each OD-pair rather than each network route. This is of course yet another empirical component, but is has a certain behavioral basis since the OD-measure is dominated by a few chosen (good) routes.

Endogenous Distance-Based Scaling

The basic idea is that if multiple network loadings $\{v_a^n\}_n$ are available (for example, by exploiting multiple iterations of equilibrium assignment or alternatively, by randomly varying the demand matrix) both the link-level and OD-level travel time variances can be calculated in a way that gives rise to the following estimation method for scaling parameter:

$$\left(d_{ij}\right)^{1-\eta_{ij}} = \frac{\sigma_{ij}}{\sum_{a \in A_{ij}} \sigma_a}. \qquad \textbf{Equation 3-21}$$

Where:

d_{ij}	=	distance skim based on the shortest path at free-flow time,
σ_a	=	link standard deviations for travel times across loadings,
σ_{ij}	=	standard deviation for O-D travel time skimmed by the shortest path for each iteration.
A_{ij}	=	loadings between origin i and destination j

The following setting and algorithm can be outlined for a practical application, i.e. iterative traffic assignment where n now denotes the iteration number:

1. Assume an initial link generalized cost function of the form $c_a = \tilde{T}_a(v_a) + \lambda \times \sigma_a\left[\tilde{T}_a(v_a)\right]$ according to (**Equation 3-13**) or (**Equation 3-14**) where parameter λ represents a reliability ratio with a normal value of 0.8.
2. Set a matrix of distance-based scales according to the assumption of independence between link travel times $\eta_{ij} = 0.5$.
3. Assign demand Ω_{ij} to the shortest paths at zero volumes to obtain zero iteration volumes $\{v_a^0\}$.
4. Set iteration counter $n = n+1$,
5. Recalculate link generalized cost functions $c_a^{n+1} = \tilde{T}_a\left(v_a^n\right) + \lambda \times \sigma_a\left[\tilde{T}_a\left(v_a^n\right)\right]$.
6. Assign demand Ω_{ij} to the shortest paths at volumes $\{v_a^n\}$ to obtain next iteration volume directions $\{w_a^{n+1}\}$. In the path building procedure, scale the variance-related component of the link generalized cost functions to account for the correlation pattern $c_a^{n+1} = \tilde{T}_a\left(v_a^n\right) + \lambda \times \sigma_a\left[\tilde{T}_a\left(v_a^n\right)\right] \Big/ \left(d_{ij}\right)^{1-\eta_{ij}}$.

7. Calculate new weighted link volumes for the current iterations $\left\{ v_a^{n+1} = \frac{1}{n} w_a^{n+1} + \frac{n-1}{n} v_a^{n+1} \right\}$.
8. Calculate OD-travel time skims.
9. Recalculate travel time standard deviations for links and OD-pairs across iterations and recalculate the scaling factors by (**Equation 3-21**). Go to 4.

It is appropriate to use inter-iteration variability to estimate the correlation scaling factors (that essentially reflect the common demand flows going through different links), but not to estimate the standard deviation in travel times directly. Inter-iteration variation has not much relation to real world variability and does not correspond to the actual sources of travel time variability (except for some relation to route choice). Mechanically, variation across iterations could be used to provide a direct measure of standard deviation at the O-D level, without going through this process. However, this method would hardly produce reasonable estimates.

In reality, some congestion is more "reliable" than others; so even across links, variability is not perfectly correlated with mean travel time or speed. The described process broadly allows for incorporation of that difference by applying weights by facility type. The distance scaling factors in Step 9 could be calculated using a weighted sum of link STDs in this case.

Non-Monotonic Relationship between Mean and Standard Deviation

There have been some research approaches where a non-monotonic relationship between the mean and standard deviation of travel time was advocated (*Bates, et al, 2002; Eliason, 2006)* – see ***Figure 3-11***.

This effect is due to the serial correlation between different values of standard deviation and mean across observations taken at successive points in time. It results in a two-folded function with one part corresponding to growing congestion and second part corresponding to congestion release. While this effect is plausible and in a certain sense similar to two-folded volume-delay functions advocated by many researchers, this curve in (*Bates, et al, 2002)* was obtained as a result of a hypothetical one-link experiment with many specific assumptions regarding the sources of travel time in (*Eliason, 2006)* it was based on automatic travel time measurements on selected urban links. Thus, more empirical data is needed to substantiate this type of non-monotonic function for the entire O-D route.

Another possible type of non-monotonic relationship was the focus of discussion at the special session on travel time reliability at the 89th Annual Meeting of the Transportation Research Board, 2010. It was advocated by some researches that at a high level of congestion, travel time variation should be reduced since travel time becomes "reliably bad". Again, there is currently very little empirical evidence to support this effect (*Brennand, 2011)*.

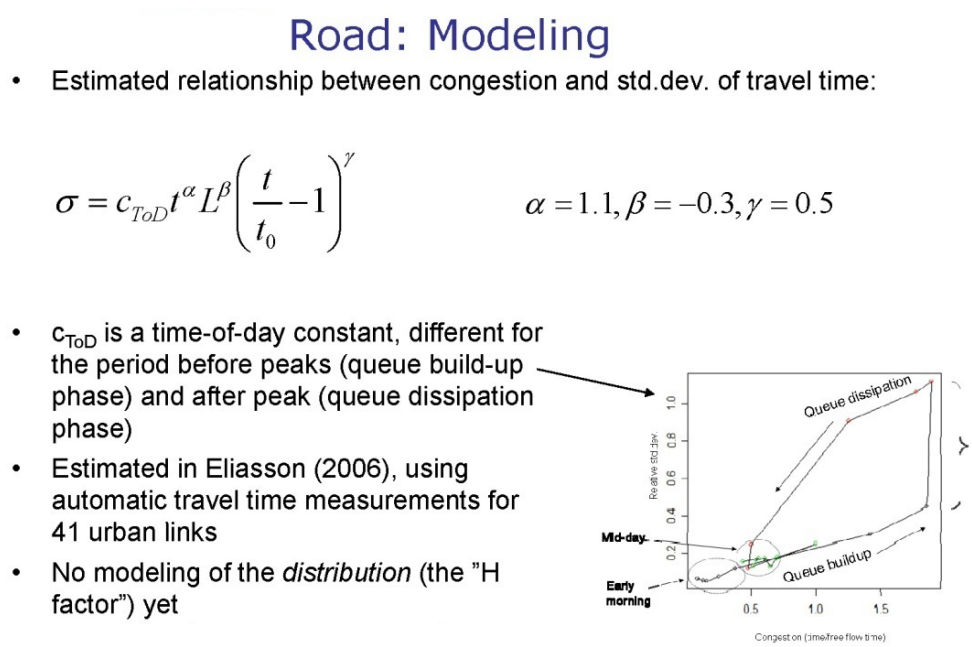

Figure 3-11: Two-Fold Relationship between Standard Deviation and Mean of Travel Time

In particular, it was generally agreed that when the recurrent congestion grows, the relative impact of nonrecurrent congestion (for example, due a traffic collision) will not be mitigated, but rather exacerbated.

3.6.2 Multiple-Run Framework

Addressing Feedback with Simulation Models

Linking travel demand forecasting to traffic microsimulation is one of the most important aspects of the current project. The simulated traffic conditions (described not only in term of average travel time, but as travel time distributions with reliability measures) should be fed back to choices of travel route, travel mode, departure time, and other possible choice dimensions (including destination choice and even the decision to travel at all, i.e. trip frequency/generation choice).

Incorporating average travel time in the feedback mechanism has become a routine part of travel demand and traffic assignment models. Traffic assignment models operate with (average) generalized cost combined of (average) travel time and (average) cost expressed in travel time units. This measure is directly used in route choice embedded in the network simulation procedure. Further on, travel time and cost skims are used to form mode choice utilities. The other choice dimensions (time-of-day choice, destination choice, etc.) include either mode-choice logsums or time / cost skims, depending on the structure of the model.

The incorporation of travel time reliability in the feedback mechanisms, on the other hand, is not trivial since the travel time reliability measure in itself requires several iterations with varied demand and supply

conditions. The reliability measure can be introduced in the generalized cost function of route choice (in addition to average travel time and cost). Then, the route generalized cost (or separate time, cost and reliability skims) can be used in the mode choice and upper level models. This technique however, would only address one iteration feedback of (previously generated) reliability on average travel demand. The fact that both demand and supply fluctuations affect reliability creates a major complication. In other words, the equilibration scheme should itself incorporate the process of generating of reliability measures.

The general suggested structure that resolves this issue is presented in ***Figure 3-12*** below. It includes the travel time variation measure of reliability as the only practical option within the project time and budget. The key technical feature of this approach is that the very top and bottom components – average demand and average travel time are preserved as they function in the conventional equilibration scheme, while the reliability measures are generated by pivoting off the basic equilibrium point.

The distribution of travel times is modeled as the composition of three sets of probabilistic scenarios: 1) demand variation scenarios, 2) network capacity scenarios, and 3) network simulation scenarios. Each set of scenarios has its own group of factors that cause variation. The final distribution of travel times is generated as a Cartesian combination of the demand, capacity, and simulation scenarios.

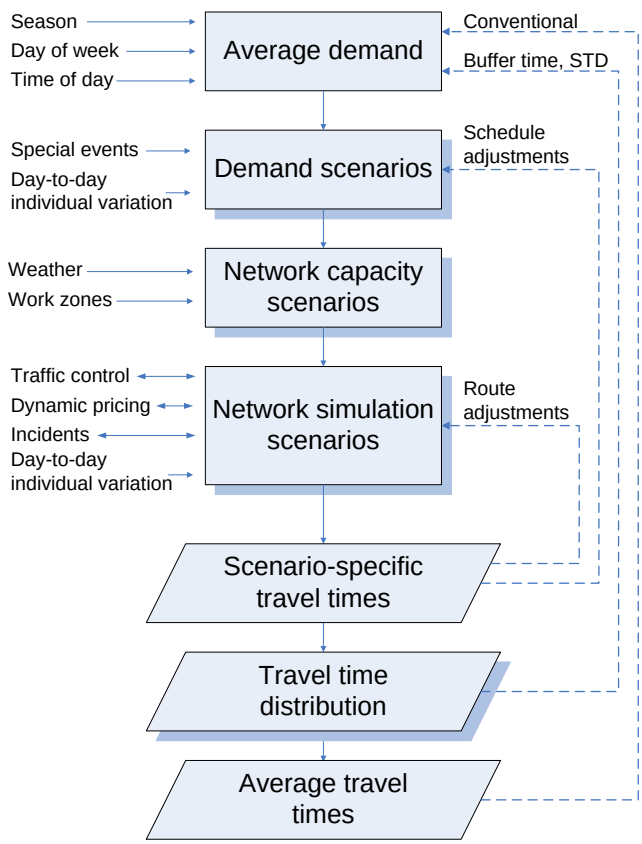

Figure 3-13: Implementation of Feedback with Demand and Network Scenarios

It is essential to have a static demand-supply equilibrium point (between the average demand and supply) explicitly modeled for two reasons, in order to:

- Define the basic travel demand patterns (at least in probabilistic terms) off which the variation (scenarios) can be pivoted.
- Provide the background level of congestion and associated fragility of traffic flows from which the probability of breakdowns can be derived.

Average demand is a function of both average travel time and reliability (through measures like buffer time). It is assumed that the average demand and the corresponding equilibrium point are simulated separately for each season (if seasonal variation is substantial), day-of-week (if there is a systematic variation across days of week), and time-of-day period conditions, although there is a linkage across the demand generation steps for different periods of a day (especially if an advanced Activity-Based model is applied). The demand fluctuation scenarios are created by application of several techniques (like Monte-Carlo variation) and auxiliary models (like special events model) described in the subsequent sections.

In addition to feeding back the resulting average travel times and reliability measures to the average demand generation stage (i.e., having a global feedback), two additional (internal) feedback options will be considered:

- *First internal feedback of scenario-specific travel times through* ***route choice adjustments*** *in the network simulation procedure*. In this feedback, travel demand, and network capacity is considered fixed. However, route choice can change from iteration to iteration because of the factors associated with traffic control, incidents, individual variation of driving habits, as well as dynamic real-time pricing, if applied. The network simulation can also incorporate the probability of flow breakdown. In the course of this project, the corresponding network simulation algorithm and route choice feedback mechanism will be established first. Then, this module will be employed within the demand-supply equilibrium framework (second internal feedback and global feedback).
- Second internal feedback of travel time distributions (and any derived measure of reliability) to the demand scenario through **schedule adjustments of trip departure times**. In this feedback, the demand scenario in terms of trip generation, distribution, and mode choice is considered fixed while the trip departure time can change from iteration to iteration as the result of travel time fluctuations modeled by the network capacity and network simulation scenarios. The purpose of this feedback is to stabilize trip departure times for each demand scenario. This feedback is applied within the global equilibrium loop.

The details of the demand generation process and its sensitivity to reliability measures depend on the type of travel demand model. We plan to address both traditional (4-step) trip-based travel demand models and advanced Activity-Based models. Activity-Based modeling framework represents a more promising counterpart to microscopic and mesoscopic network simulation models because of their more

compatible temporal resolution. Advanced Activity-Based models in practice already operate with 30-60 minute demand slices, while traditional 4-step models typically operate with broad 3-4 hour periods.

For a **4-step** travel demand model, the following dimension and components of travel demand can be included in the equilibrium framework and incorporate reliability measures:

- Mode choice, where utility functions for highway modes (drive alone, shared ride) can include buffer time or any other reliability measure.
- Trip distribution, where the travel impedance function can include mode choice Logsum or directly include reliability measures.
- Trip time-of-day choice, specifically for highway modes, where the peak (and other period-specific) factors can include period-specific reliability measures.
- Trip generation, which can be made sensitive to accessibility measures (destination choice Logsums) that can include reliability measures along with average travel time and cost.

It should be noted that it may not be easy to incorporate all of these features in 4-step models. This has been part of the motivation for development and adoption of activity-based models by planning agencies over the past two decades.

For an **Activity-Based** travel demand model, the following dimension and components of travel demand can be included in the equilibrium framework and incorporate reliability measures:

- Mode choice, where utility functions for highway modes (drive alone, shared ride) can include buffer time or any other reliability measure.
- Primary destination choice, where the travel impedance function can include mode choice Logsum or directly include reliability measures.
- Stop frequency and location choices for chained tours that are also based on travel impedance functions with reliability measures.
- Tour generation models (daily activity-travel pattern), which can be made sensitive to accessibility measures (destination choice Logsums) that can include reliability measures along with average travel time and cost.
- Tour time-of-day models (daily schedule), which can be made sensitive to time-specific reliability measures.

It should be mentioned that despite certain similarities between the 4-step and Activity-Based models in the approaches to incorporate reliability feedback, there are some important principal differences. In particular, 4-step models operate with aggregate zonal flows, so that any demand response to reliability will be identical for all trips within the same segment. In contrast, Activity-Based models are based on individual microsimulation which opens the way to implement the feedback on the individual level, where

additional individual variation can be taken into account. Also, the utility coefficients in Activity-Based microsimulation models can be effectively randomized taking in to account individual variation of Value of Time and Value of Reliability.

3.7 Technical Aspects of Scenario Formation

Practical implementation of the equilibrium mechanism shown in ***Figure 3-13*** requires the establishment of certain rules for scenario formation, as well as specific technical aspects for the combination of different sources of travel time variability. We envision the following general implementation scheme:

- All three types of scenarios are defined as discrete cases with a predetermined number of states. These discrete states are randomly generated at each global iteration; however the number of states and the core probabilistic distributions are prepared in advance. It should be mentioned that even with a small number of states generated in each dimension, the Cartesian combination of them can easily reach a number that would result in unrealistic runtimes for simulations (especially in large urban networks). Thus, generally 2-3 random scenarios for each factor would be enough. A fractional factorial design can be effectively employed to reduce random variation.
- Scenarios associated with travel demand and network capacity are simulated first since they are assumed independent. Then, they are combined in a Cartesian way. Travel demand scenarios in turn are combined with scenarios for special events and day-to-day variation scenarios that are also assumed independent. Network simulation scenarios are combined with scenarios for weather conditions and scenarios for work zones that also assumed independent. For example, assuming that for each of the four dimensions we generate 2 scenarios. This would already result in 2×2×2×2=16 combined basic scenarios. Taking into account that day-to-day variation in travel demand contributes 60-70% of the observed variability in travel times, we may generate more scenarios (3 or 4) for this particular factor. This would make the total number of possible combined scenarios 24 or 32. A fractional factorial might also be adequate here, allowing for more scenarios for each dimension while keeping the total number of combinations realistic. The goal is to come up with a realistic distribution of travel times across a wide range of combinations of conditions – not to test every combination.
- Each of the 16 basic scenarios is simulated taking into account several possible network simulation scenarios. Each network simulation scenario is essentially a full run of network simulation with certain randomly drawn parameters that relate to traffic control, dynamic pricing algorithm, incidence occurrence, and individual route choice and driving style. On the top of this randomized factors, a flow breakdown probability will be applied. If we implement 3 runs for each scenario it would result in 3×16=48 simulations. This would supply travel time distribution for each OD-pair with the necessary degree of details. Essentially, any of the applied reliability measures (standard deviation; 80th, 85th, 90th, or 95th percentile) can be derived from this distribution. Parallel processing can be effectively employed for multiple simulation runs. Since, the core 16 scenarios for travel demand and network capacity have been defined the simulation runs can be implemented independently.

- Trip tables associated with special events will be pre-calculated for each venue and randomly chosen from the list based on the frequency (as described in the next sub-section). These tables will be added to the core trip table generated by the demand model.
- The core trip table will be randomized as described in the next sub-section to account for day-to-day individual variation.
- The weather condition scenarios will be randomly chosen from the frequency table that will contain 2-3 weather-related states that are significantly different from the travel condition point of view. Dependent on the chosen region for simulation the states will be classified as normal, rainy, and/or snowy/icy. For each of the weather conditions different from the normal, network capacities and/or volume-delay functions will be adjusted to account for the additional difficulty of driving.
- The scenarios associated with work zones will be constructed based on the observed / planned frequency of link/lane closures by road type for the time-of-day periods of the simulation. Based on the defined frequencies some network links/lanes will be disabled in the traffic simulation process.

The methodological and implementation details associated with scenario formation are described in Chapter 6, and again in connection with the applications in Part III of the present report.

3.7.1 Travel Demand Scenarios

Individual travel behavior is inherently stochastic from the perspective of the modeler. Except for work and school commuting, most of the trips are not implemented on a daily basis. Even for commuting trips that are the most stable demand component of travel, there is an average weekday attendance factor (trips per workplace) of around 0.8 because of vacations, sickness, day-offs, work in other locations, etc. This means that a 5% spike in traffic flow can be just a combination of random individual trip frequencies. It can be said that the random variation in individual travel behavior is a consequence of small special events unknown to the modeler. It should be noted, that there are probably some opportunities to move some of the uncertainty attributed to random individual behavior into the systematic variation category. For example, one can speculate that there might be a seasonal effect in workplace attendance.. However, in general, randomness of individual behavior cannot be eliminated from the travel forecasting process and it should be explicitly incorporated in the new generation of travel models. We suggest two possible and different approaches to incorporate this factor.

Approach 1: One of the natural options is embedded in the demand microsimulation structure of Activity-Based models. These models operate with parameterized probabilities that are converted into travel choices by using Monte-Carlo (or sometimes more elaborate discretizing method) – see (*Vovsha, et al, 2008)* for technical details. Thus, a certain level of variability can be effectively modeled by *changing random number seeds in the microsimulation process (so-called Monte-Carlo variability)*. This option is comparatively simple to implement and it will be fully explored in the current project for both travel choices

and route choice in the traffic simulation. This approach is difficult to operationalize for a 4-step model that operates with aggregate flows. The conceptual limitations of this approach have to be understood though since Monte-Carlo variability does not have a systematic relationship to real world variability.

Approach 2: Another possible approach that is equally applicable to 4-step and Activity-Based models, is to *estimate variation in aggregate demand (trip table) based on the observed variation in link traffic counts*. This approach has been successfully used in the framework of the SPRP 2 C04 Project. In this approach, a set of trip tables (demand scenarios) can be created (pivoting of the average trip table) that when assigned would replicate the observed distribution of traffic counts for each link. With this approach, continuous or repeated traffic counts taken multiple times for each link are sorted by scenarios where contemporaneous counts are included in the same scenario, along with taking into account the correlation patterns between links with a significant common flow (for example, adjacent links). After the counts have been sorted by scenarios, the trip table is adjusted to each scenario (corresponding count values). The process is first calibrated for the base year. Then the variation proportions can be calculated (for each O-D pair) and applied in forecasting. Application of this approach with DTA when discrete trips and tours are simulated instead of aggregate O-D flows requires some modifications. Individual trips or tours are (randomly) replicated and/or deleted based on the correction coefficients. When trips are replicated, the exact times and exact network entry/exit nodes are randomized to avoid extra “lumpiness”.

Special Events: Special events represent one of the more important factors that contribute to nonrecurrent congestion on the demand side. A good operational classification of planned special events is provided in (*Gunn, 2007)* and is reproduced in ***Table 3-6*** below.

Table 3-6: Classification of Special Events

Event Type	Examples	Demand Characteristics
Discrete/Recurring Event at a Permanent Venue	Planned special events include sporting events, concerts, shows, theater, festivals, and conventions occurring at permanent multi-use venues (e.g., arenas, stadiums, racetracks, fairgrounds, amphitheaters, convention centers).	Predictable starting and ending times; known venue capacity; anticipated demand typically known; advance ticket sales; concentrated arrival and departure demands.
Continuous Event	Long-term exhibitions, museums, multiple-day conferences (like TRB annual meeting).	Occurrence often over multiple days; patrons arrive and depart during the event day; less reliance on advance ticket sales; capacity of venue not always known; occurrence sometimes at temporary venues; parking availability varies.

Event Type	Examples	Demand Characteristics
Street Use Event	Less frequent public events such as parades, fireworks displays, bicycle races, sporting games, motorcycle rallies, seasonal festivals, and milestone celebrations at temporary venues. Temporary venues include parks, streets, and other open spaces with limited roadway and parking capacity and may not have a defined spectator capacity.	Occurrence on roadway requiring closure; specific starting and predictable ending times; capacity of spectator viewing area not known; spectators typically not charged or ticketed; Parking availability varies; Impact on emergency access and local services.
Regional/Multi-Venue Event	Olympic games, international festival, world championship	Occurrence of events at multiple venues at or near same time; ingress and egress operations for concurrent events may occur at same time; Parking areas may service demand from different events over day.
Rural Event	Farm market or festival	Rural area and possible tourist destination; High attendance events attracting event patrons from a regional area; Limited roadway capacity; Area lacking regular transit service.

PB is currently developing a special events, activity-based model for the Phoenix metropolitan area, which represents an additional component added to the regional travel demand model. Different from the core demand model that is based on a household travel generation process in which tours/trips are produced by the households and then attracted to the potential destinations, the special events model is based on the reverse logic. The flow attracted to the venue is estimated first and then the origin trip ends are distributed across the region. The model is segmented by the special event/generator type and includes the following major components:

- First, the yearly frequency and total daily patronage of the venue is estimated, as well as the distribution by time-of-day periods.
- The mode choice model is applied for each relevant time-of-day period (when the venue is open for visitors). Utilities are obtained for every valid mode and production/attraction pair, and logsums are computed.
- The relative attractiveness of each production (residential) zone is computed for each time-of-day period, and event trip attractions by attraction zone are distributed to each production zone, according to the relative attractiveness of the production zone compared to all production zones.
- Utilities are re-computed and probabilities are computed for every valid mode and production/attraction pair. The trips between each zone pair are allocated to the modes available by applying the mode choice probabilities.
- The trips are assigned to the appropriate network.

A model of this type naturally lends itself for a traffic simulation incorporating reliability. The probability of the event occurring during the simulation run is estimated based on the frequency for each venue. In each generated demand scenario, some of the randomly selected special events will be included. To better control for variability across different demand scenarios, the random selection process can be organized with "no replacement" rules.

3.7.2 Network Capacity Scenarios

Network capacity can be significantly affected by the weather conditions and road works that require closure of some lanes or entire road segments for some period of time. The impacts of weather conditions on road capacity can also be explicitly taken into account in the network simulation through parameters of car following. To include these factors in the network simulation, the following technical steps will be implemented:

- ***Weather conditions***. A categorization of possible weather conditions will be implemented for the given season and hour with probability for each particular condition to occur. Then for each condition that is different from normal, network capacities and speed functions will be adjusted accordingly.
- ***Work zones***. The probability of lane/road segment closure for maintenance or other purpose will be calculated for all facility types. According to this probability, in the network simulation, some network links are fully or partially disabled. If special events are associated with some predetermined road closures (in addition to the demand spike associated with the event) this factor can be combined with road works in the network scenario formation.

Details that relate to these factors are discussed in the pilot applications.

3.7.3 Network Simulation Scenarios

For a given combined demand and network capacity scenario, there are two major factors that can significantly affect travel time Reliability (and specifically relate to nonrecurrent congestion): incidences and traffic flow breakdowns. Ways to parameterize the probability of these factors occurring, and the associated practical techniques to incorporate them in network simulations, have been discussed in detail in the Task 7 Report. In the framework of multiple simulation runs (implicitly associated with different days), these factors form scenarios of network simulation. It should be stressed that due to these factors, differ simulation runs can produce very different travel times even though the demand and network capacity are fixed.

Drivers' response to changing network conditions is subject to different time scales. This has to be taken into account in forming the equilibration strategies. For example, route choice can change in response to a collision or work zone. However, this is not a long-term equilibrium state for the network.

Varying time scales affect equilibration (fixed vs. equilibrated vs. one-pass) in the context of recurrent and nonrecurrent congestion. This section explains the differences between equilibrium in different time scales. This is of special relevance for modeling nonrecurrent congestion that cannot be considered as a state of equilibrium, but rather a one-pass event. On the other hand, recurrent congestion in general is recognized as an example of well-equilibrated state, where multiple highway users tried different routes (presumably on different days) and have eventually reached a certain level of convergence (average day). Recommendations are made how an equilibration time scale can be properly accounted.

There is a wide range of travel choices with very different time scales for traveler responses that are affected by travel time Reliability. Short-term responses include travel dimensions such as network route choice (including any portion of the route when new travelers' information become available), route type choice (toll vs. non-toll and/or Managed Lanes vs. General-Purpose Lanes), trip departure times, and possibly mode choice (if a transit option is competitive). Since the perception of travel time Reliability generally stems from observed variability over time, it requires a certain learning curve and experience from travelers to perceive it and respond to changes in it (though an advance information system that would provide reliability estimates along with the shortest and/or average travel times) can change this drastically. Models that are based on the distribution of travel times imply that the travelers have a good idea about this distribution, which probably means in practical terms at least 5-10 trips recent trips along this route at the same time of day. It is yet to be explored how the modeling assumptions about travelers' knowledge and information match the reality, but this is largely the same problem with the conventional models that operate with average travel time. The assumptions about drivers' perfect knowledge and immediate response to changes in average travel times are seen to be essential for making the models analytically simple and operational, but they might be quite far from reality.

3.8 Recommendations for Future Research

Several important research directions have become clear in the course of the current project. Many of them relate to more advanced methods of incorporation of travel time reliability, specifically schedule delay cost and temporal activity profiles. However, improving travel demand models and network simulation tools in this direction is closely intertwined with a general improvement of individual microsimulation models. The following specific recommendations for future research are made:

- Continue research on advanced methods for incorporation of travel time reliability in demand models and network simulations tools, including the schedule delay cost approach and temporal utility profile (loss of activity participation) approach. As part of it, continue research and development of path-based assignment algorithms that incorporate travel time reliability and can generate a trip travel time distribution in addition to mean travel time.
- Continue research on schemes for the integration of advanced ABM and DTA that can ensure a full consistency of daily activity patterns and schedules at the individual level and behavioral realism of traveler responses. In this regard, enhancement of time-of-day choice, trip departure

time choice, and activity scheduling components are essential to address. This relates to the conceptual structure of these models and their implementation with respect to temporal resolution.

- Encourage additional data collection on the supply side of activities and on scheduling constraints, including the distribution of jobs and workers by schedule flexibility, classification of maintenance and discretionary activities by schedule flexibility, as well as developing approaches to forecast related trends.
- Continue research and application of multiple-run model approaches and associated scenario formations, for both the demand and network supply sides. Our synthesis and research have shown that a conventional single-run framework is inherently too limited to incorporate some important reliability-related phenomena such as nonrecurrent congestion due to a traffic incident, special event, or extreme weather condition.
- Incorporate travel time reliability in project evaluation and user benefit calculation. Restructure the output of travel models to support project evaluation and user benefit calculations with consideration of the impact of improved travel time reliability.

4 FUNCTIONAL REQUIREMENTS OF STOCHASTIC NETWORK SIMULATION MODELS

4.1 Introduction

This chapter describes the framework and the functional requirements for the inclusion of travel time reliability estimates in transportation network modeling tools, with particular focus on stochastic traffic simulation models. The framework identifies phenomena and behaviors that account for the observed variability in network traffic performance, and unifies all particle-based simulations at the microscopic and mesoscopic levels. Recognizing that the requirements development process is focused on the uses of traffic operational models in agencies at the local, metropolitan, regional and state levels, the functional requirements are developed for different resolutions and scales. In addition, a repeatable framework is proposed to model travel time variability induced by incidents and random events, recognizing the difference between so-called recurring and nonrecurring congestion due to various sources.

Incorporating travel time reliability in stochastic traffic simulation models has the primary objective of enabling the off-line evaluation of traffic network performance, including assessment of management interventions, policies and geometric configuration etc., as well as both short-term and long-run impacts of policies aimed at improving travel time and service reliability.

Longer-term impact evaluation entails integrating reliability considerations in equilibrium planning models. An ideal integration would bring together reliability-sensitive network simulation models with micro-level activity-based demand models. However, practical approaches consistent with current state of practice can also be formulated.

In addition to off-line applications, reliability-sensitive simulation models can support the design and implementation of real-time operational decisions. The design of online traffic information and management strategies calls for stochastic simulation tools that are capable of modeling recurrent and nonrecurrent congestion and generating reliability measures in real-time.

4.2 Framework

Traffic operations and planning models generally require both demand and supply inputs. Travel demand could be static (for planning models), dynamic (for planning and operational models) or in the form of activity schedules (for activity-based models). In virtually all applications, actual travel demand cannot be perfectly forecast, and is subject to a variety of disturbances, including special events, day-to-day variation in individual behavior, (unfamiliar) visitor traffic, and diversion from temporary unavailability of alternative modes. On the supply side, the operational capacity of network elements could be assumed as fixed, stochastic, or systematically varying with traffic conditions through actuated signal controls, ramp metering, dynamic tolls etc. Unreliability sources that affect supply-side attributes consist of incidents,

work zones, weather, traffic control, dynamic pricing and variation in individual driving behavior. These variations in demand and supply affect the movement of vehicles and the propagation of traffic flow, resulting in different travel times for drivers traveling on the same link or path or between a given origin-destination (OD) pair. Therefore, travel time variability, at the individual or aggregated levels, could be quantified based on the simulation results, in particular, vehicle trajectories. Commonly used reliability measures include the probability of arriving on time, the "travel time index" (ratio of the mean experienced travel time to the free mean travel time), the variance (or standard deviation) of experienced travel times, and various descriptive statistics that can be derived from the distribution of travel times, which is the most general and complete way of characterizing travel time variability across a population of drivers in a network.

Figure 4-1 presents a general framework for incorporating reliability aspects in modeling tools used to support traffic operations and planning applications. The framework recognizes the different sources of unreliability and their interaction with the key components of network simulation models. Depending on the model's intended purpose, data availability, and resource constraints for executing a particular study, appropriate assumptions can be formulated and inputs specified regarding (1) the demand-side and supply-side characteristics, and (2) the variation sources to be included in the model. In addition, the specific travel time reliability measures can be accordingly selected. For example, if activity schedules of tripmakers are available or are of interest, an activity-based travel simulation model can be used, considering some or all of the sources of variation in demand and supply, and the probability of arriving on time for each traveler could be produced as a model output.

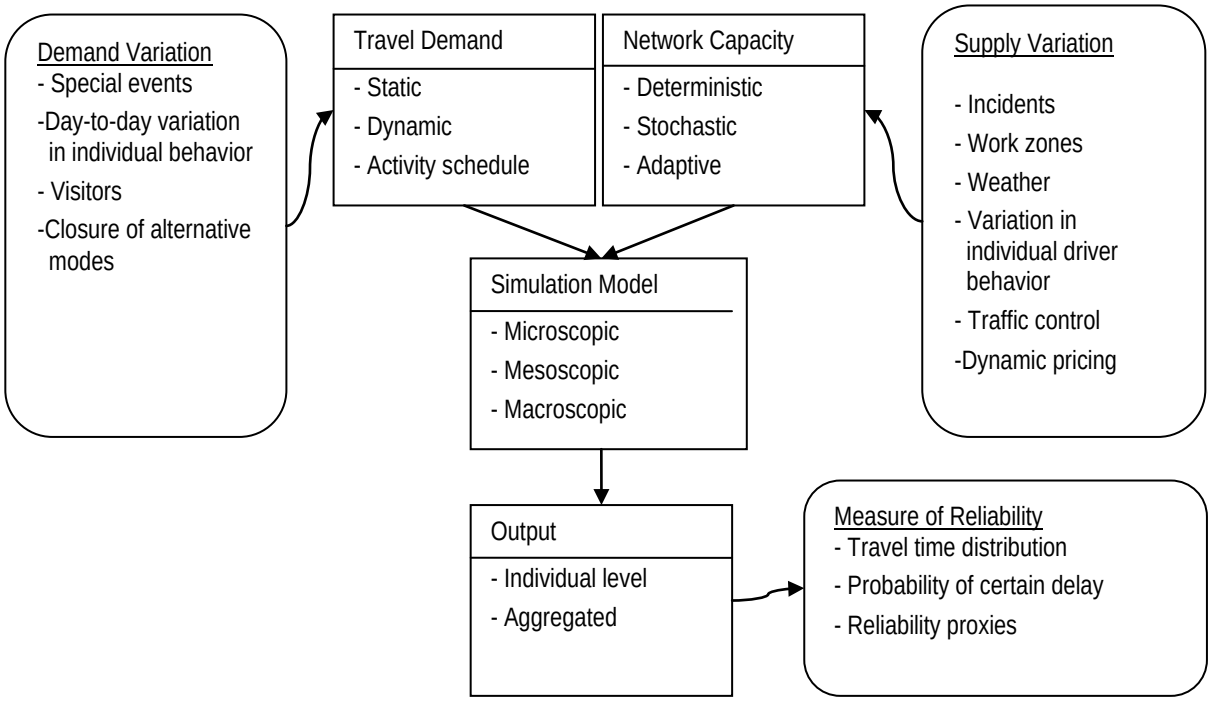

Figure 4-1: Incorporating Reliability Measures in Traffic Operations and Planning Models

Incorporating reliability in operations modeling tools entails three main components: (1) the scenario manager, which captures exogenous unreliability sources such as special events, adverse weather, work zone and travel demand variation; (2) reliability-integrated simulation tools that model sources of unreliability endogenously, including user heterogeneity, flow breakdown, collisions and so forth; and (3) vehicle trajectory processor, which extract reliability information from the simulation output, namely vehicle trajectories. Accordingly, the methodological framework for incorporating reliability in stochastic network simulation models is shown in ***Table 4-1***.

Table 4-1: Methodology Framework

Input (exogenous sources)	*Scenario manager*	
	Demand - Special events - Day-to-day variation - Visitors - Closure of alternative modes	Supply - Incidents - Work zones - Adverse weather
Simulation model (endogenous sources)	*Existing simulation tools with suggested improvements*	
	Demand - Heterogeneity in Route Choice and User Responses to Information and Control Measures - Heterogeneity in vehicle type	Supply - Flow breakdown and incidents - Heterogeneity in car following behavior - Traffic control - Dynamic pricing
Output	*Vehicle trajectory processor*	
	- Travel time distribution - Reliability performance indicators - User-centric reliability measures	

4.3 Functional Requirements

Traffic operation models need to model variations in both demand and supply side, as well as capture traffic physics. In the meantime, they are expected to support system management decision making to control reliability, produce reliability-related measures and retain flexibility to adapt to various agency and policy environments. The functional requirements for traffic operation models needed to estimate travel time variability are summarized in ***Figure 4-2***.

Model variation in demand
- Special events
- Day-to-day variation in individual behavior
- Visitors
- Closure of alternative modes

Model supply-side variations
- Incidents
- Adverse weather
- Work zones and special events

Characterize traffic physics
- Variation in individual driver behavior
- User heterogeneity in route choice and responses to information and control measures
- Inherent randomness in individual maneuvers
- Collective Effects: Flow breakdown and its impact on travel time

Support management decision making
- Traffic control strategies, Integrated system management
- Traveler information systems
- Dynamic pricing
- Closure of alternative modes

Produce reliability related output
- Construct travel time distributions by link, segment, trip, and for the entire system
- Calculate reliability performance indicators
- Generate *user-centric* (experienced, perceived) reliability measures

Retain flexibility to adapt to various agency and policy environments

Figure 4-2: Functional Requirements

4.3.1 Model Variations from Different Sources

According to previous research (Anatomy of Traffic Congestion, CSI, 2005), seven major factors account for approximately half of all traffic delay, and therefore, a great deal of the uncertainty associated with travel time: (1) traffic incidents, (2) work zones, (3) weather (4) special events, (5) traffic control devices, (6) fluctuations in demand, and (7) inadequate base capacity. In addition, factors such as variation in individual driver behavior, dynamic pricing and closure of alternative modes also increase travel time unreliability. Therefore, the traffic operation models should be capable of recognizing and representing both demand- and supply-side causes of variability, due to different sources.

Furthermore, rather than affect travel time reliability separately, these factors often interact, which requires the ability to model all or any combination of the unreliability causes in one operational model. For example, adverse weather events may affect (supply-side) pavement conditions due to precipitation, as well as (demand-side) travel decisions as travelers may adjust their departure time, mode or cancel

their trips. In addition, severe weather conditions could increase the probability of flow breakdown and traffic collisions. Therefore, traffic operation models intended to capture travel time variability need to model the impacts of weather events in all related components, including demand variation, traffic flow model, flow breakdown prediction, and collision prediction.

4.3.2 Characterize Inherent Probabilistic Phenomena: Traffic Physics

To capture the causes of unreliability in traffic, models should capture to the extent possible the underlying physics of the associated processes and phenomena. For example, density could be considered as both a cause and effect of unreliability. When density reaches above a threshold the vehicle-to-vehicle interactions become a dominant factor. While density can be considered a result of these other variables, at a certain threshold, density might itself be an independent random variable contributing to instability, such as flow breakdown.

In particular, both systematic variations in individual driver behavior as well inherent randomness in individual maneuvers, including driver's choice of speed, gap acceptance and lane changing, account for considerable observed variability in traffic speeds and resulting travel times. Inter-driver behavioral differences are essential for capturing certain congestion dynamics. For instance, the presence of aggressive drivers and conservative drivers in the traffic stream gives rise to traffic disturbances that may increase in intensity (creating congestion even traffic breakdowns) or dampen with time (Daganzo, 1999). Most critically, these models should capture the collective effects that arise from the inherent randomness in driving behavior, namely flow breakdown and its impact on travel time.

In addition, behavioral models that may be embedded in traffic simulation models need to account for user heterogeneity in route choice and responses to information and control measures. For example, when provided with travel time information, users could choose whether to react to such information and decide how to evaluate the reliability aspect in choosing their paths.

4.3.3 Support System Management Decision Making

As explained earlier, traffic controls and dynamic pricing affect travel decisions, flow distribution and thus experienced travel times. Therefore, operations/traffic control strategies and traveler information systems need to be incorporated in the modeling process intended to quantify travel time variability. In particular, traffic control strategies can be either explicitly modeled in a microsimulation setting or included implicitly through intersection capacity. In both cases, adaptation/optimization algorithms can be applied. On the other hand, information systems could be incorporated in the traffic simulation models by emulating the real-time information process and its resulting effect on the route (and possibly departure time in the case of pre-trip information) choices of highway users both pre-trip as well as at intermediate points along the trip.

Moreover, traffic management actions, including control strategies, integrated system management, traveler information systems, dynamic pricing and closure of alternative modes, are essential supply-side actions to alleviate congestion and possibly improve travel time reliability. As such, it is essential that traffic operation models be able to represent such actions and capture their impact on system performance.

4.3.4 Produce Reliability-related Output

The main intended functionality of reliability-sensitive traffic operation models requires the generation of an array of performance indicators and figures of merit that allow model users to characterize the existing variability and interpret its impact from the standpoint of the quality of traffic service experienced by users. A general approach to characterize variability is by examining the travel time distribution, which reflects the net result of the combination of recurring and nonrecurring congestion as found in real networks. It is therefore desirable for the traffic simulation models to produce travel time distributions by link, path and trip (O-Ds). In addition, these models are also expected to produce reliability-related performance measures. In particular, from the system operator's perspective, reliability performance indicators for the entire system should allow comparison of different network alternatives, policy and operational scenarios. This could facilitate decision making in regard to actions intended to control reliability, and evaluation of system performance. In addition, it is essential to reflect the user's point of view, by producing user-centric reliability measures, which describe user experienced or perceived travel time reliability. The reliability-related output processing is realized through vehicle trajectory processor, which is discussed in detail in **Chapter 7**.

4.3.5 Retain Flexibility to Adapt to Various Agency and Policy Environments

As the ultimate goal of this project is to develop practical operational tools that could be eventually applied by MPOs (metropolitan planning organizations), DOTs (Department of Transportation), and other agencies for testing proposed projects and policies, the developed approaches need to be designed in a flexible way to adapt to various agency and policy environments. This means application to range of problems in terms of geographic scope, time frame, stage in the development process and target impact. As such, incorporating reliability is of interest for both "planning" and "operations" applications, as well as operational planning activities. As noted previously, this means sensitivity to an array of policy interventions and operational measures, including various highway pricing options including real-time adaptive pricing, which is considered a particularly promising strategy to regulate travel demand and improve reliability of the highway system. In addition, the operations models need to recognize the primary applications for which reliability information may be required, calibration requirements, and ability/needs of typical agencies to leverage such capabilities.

4.4 Quantifying Travel Time Variability

As one of the key functional requirements is concerned with producing reliability-related output, the operations models need to generate travel time distributions by link, path and trip (i.e. O-Ds), as well as reliability performance measures for the entire system. This section describes the challenges in characterizing travel time variability and associated correlation, followed by the methods to construct travel time distributions. After that, the relation between mean and standard deviation of travel time per unit distance is examined; this illustrates an important property of travel time variation in a traffic network, and provides a basis for a practical approach for deriving travel time variability measures from measured or simulated average values.

4.4.1 Challenges In Characterizing Network Variability and Correlations

Characterizing the reliability of travel in a network by necessity entails representing the variability of travel times through the network's links and nodes along the travel paths followed by travelers, taking into account the correlation between link travel times.

4.4.1.1 Variability of Travel Time through Links and Nodes

Empirical studies have confirmed that the distribution of travel time along a link or through a network is generally not symmetrical, indicating that the mean and median values would not be the same. The distribution is highly skewed with a flat and long right tail. Under free-flow conditions/off-peak the distribution of travel times has shorter right tail. Li et al. (2006) suggested that a lognormal distribution best characterized the distribution of travel time when a large (in excess of one hour) time window was under consideration, especially in the presence of congestion. However, when the focus is on a small departure time window (e.g., on the order of minutes) a normal distribution appears more appropriate. In addition, Sohn and Kim (2009) used the generalized Pareto distribution (GPD) in computing percentiles, as a travel time reliability index, to recognize the asymmetry in the travel time distribution.

The morning peak (7-9 a.m.) travel times collected on a freeway section of I-405N are used to estimate the distribution of travel time. The travel time index data shows that the mean (1.59) and the median (1.48) are to the right of the mode (0.96), which suggests a positive-skewed (right-skewed) distribution. In ***Figure 4-3*** the histogram is plotted as an approximate density estimator. In addition, the data is fitted to a lognormal distribution.

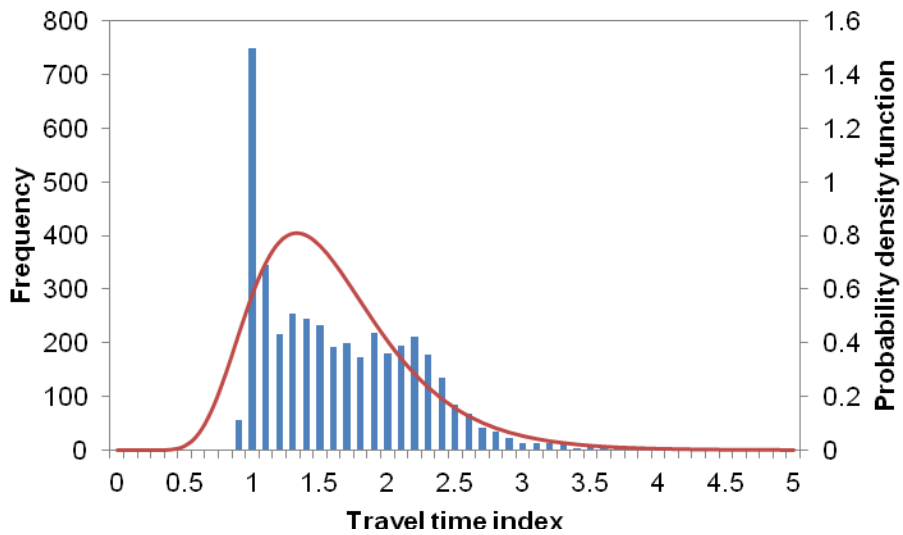

Figure 4-3: Distribution of Link Travel Times during Peak Period (7-9 a.m.)

Capturing the variability of travel times in the form of link-level distributions is not sufficient for characterizing the reliability of travel. Equally important are travel times by movement through the nodes (intersections), particularly delays associated with left-turning movements, which may differ considerably from the delays experienced by through and right-turning vehicles. The intersection delay can be calculated analytically using queuing models, in which vehicles arrive at an intersection controlled by a traffic light and form a queue (*McNeill, 1968; van den Broek et al., 2004)*. Alternatively, the delays can be measured directly or extracted from vehicle trajectories generated from traffic simulation models.

4.4.1.2 Correlation between Link Travel Times

In addition to the individual link and movement delay distributions, a particularly vexing issue is the strong correlation between travel times in different parts of the network, generally in proportion to distance, i.e. adjacent links are likely to experience delays in the same general time period than unconnected links. Therefore, even if the link-level time variations are known, it is a non-trivial task to synthesize the OD-level and path travel time distribution because of the dependence of travel times across adjacent links due to a mutual traffic flow. The correlation phenomenon in network travel times is a direct result of the topological nature of a network, and the strong interactions it induces.

Capturing these correlation patterns is generally very difficult when only link level measurements are available. More important, given that a vehicle typically traverses a large number of links along its journey, deriving path-level and OD-level travel time distributions from the underlying link travel time distributions, even when the multivariate covariance pattern is known and available, is an extremely unwieldy and analytically forbidding task for all but very limited special cases.

4.5 Construct Travel Time Distributions

To quantify travel time variability the traffic simulation tools need to support various uncertainty analysis methods, such as Monte-Carlo simulation, sensitivity analysis and scenario planning.

Monte-Carlo method: Many of the travel time unreliability factors mentioned earlier fall into the area where the randomness can be parameterized and probabilities can be assigned based on the known parameters of the demand and/or supply. The Monte Carlo method considers random sampling of probability distribution functions as model inputs to produce hundreds or thousands of possible outcomes. Based on the probabilities of different outcomes occurring, namely realizations of travel times, one can construct the resulting travel time distribution.

Scenario-based approach: Some of the travel time unreliability factors, such as collisions, flow breakdown and special events, can be modeled by constructing a few discrete scenarios and then conducting single-point estimation for each scenario. Various combinations of input variables are manually chosen (such as normal conditions, collision or flow breakdown on a road section, and football games), and the results recorded for each so-called “what if” scenario. Therefore, given the schedule of a particular event (e.g. traffic signal plans, dynamic pricing schemes, and football games) or the probability of an event occurring (e.g. collision, flow breakdown) travel time variability can be computed based on the outcomes of the scenarios.

Sensitivity analysis: Sensitivity analysis techniques can also be used to study how the variation in travel time can be apportioned, qualitatively or quantitatively, to different sources of travel time unreliability in the input of the traffic operation models.

4.5.1 Network Travel Time: Mean and Standard Deviation

The relation between mean and standard deviation of travel times per unit distance is discussed in this section. By establishing a linear or near-linear relation between these two variables, we can easily estimate the variance of travel time based on mean travel time. Note that the travel time needs to be normalized by distance, that is, travel time per unit distance (or the inverse of the space mean speed).

$$t' = \frac{t}{d}$$ **Equation 4-1**

Where

t' = travel time per distance
t = travel time
d = distance

The assumption of the linear relation between mean and standard deviation of travel time per distance can be written as follows:

$$\delta(t') = a + b \cdot E(t') \qquad \textbf{Equation 4-2}$$

Where:

$\delta(t')$ = standard deviation of *t'*

$E(t')$ = mean value of *t'*

a, b = coefficients

This relation, originally suggested in Herman and Prigogine's work on the characterization of network traffic quality, was verified empirically with traffic measurements using vehicle probes (*Jones, 1988; Mahmassani, Jones, Walton and Herman, 1989)*. Simulation results on two real world networks are presented next to further explore the relation between mean and standard deviation of travel times.

4.5.1.1 Simulation Results: Travel Time from Irvine Network

The simulation experiment is conducted using the Irvine test-bed network ***Figure 4-4***. DYNASMART had been calibrated for this network using real world observations, obtained from multiple-day detector data. This network has 326 nodes (70 of which are signalized), 626 links (57 of which have road detectors), and 61 traffic analysis zones. The morning peak 7-9 a.m. is chosen as the study period. The time-dependent O-D demand profile for 7-9 a.m. (58,450 vehicles) is calibrated using traffic counts.

Assuming user equilibrium is reached, the experienced travel time and travel distance of each vehicle can be extracted from the vehicle trajectories. The travel time per mile can therefore be computed for each vehicle. In ***Figure 4-5***, each data point represents the mean and standard deviation of travel times per mile for vehicles departing in a 1-minute interval. Therefore, there are 120 data points for 2-hour demand. The plot shows that the mean and standard deviation of network travel time per distance are linearly related, namely greater variability in travel time is associated with more congested traffic conditions (i.e. longer travel time per mile).

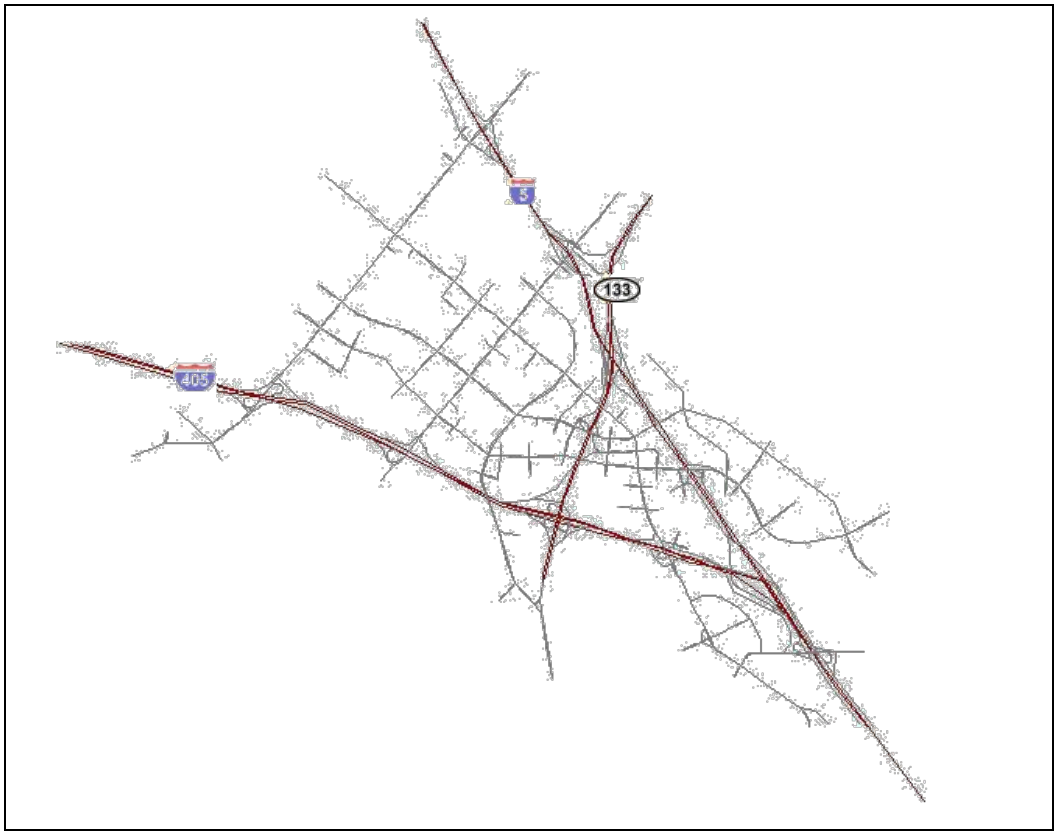

Figure 4-4: Irvine Network

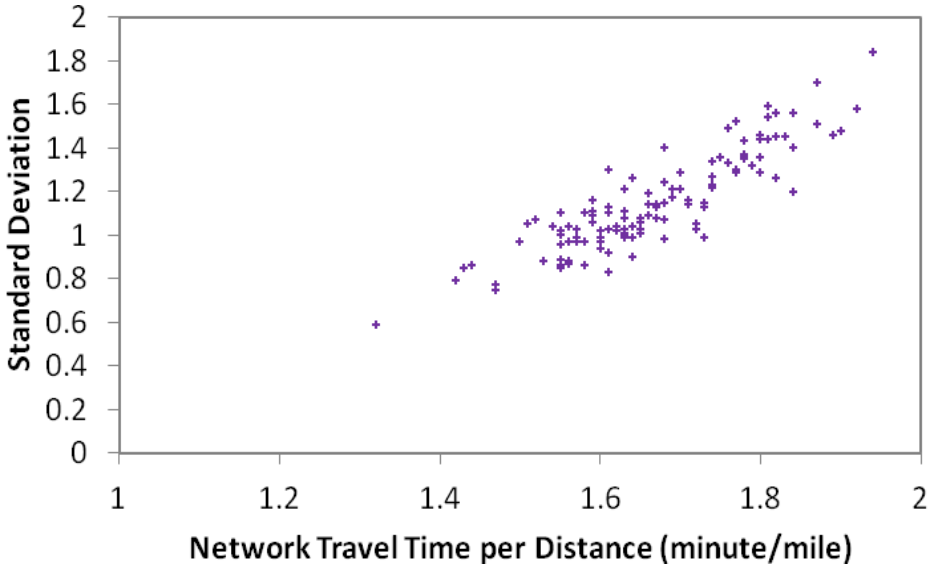

Figure 4-5: Network Mean Travel Time per Unit Distance and Standard Deviation of Travel Time per Unit Distance for the Irvine Network

In reality, collecting experienced travel times for an entire population of drivers would be very costly, if at all practical. In most cases, only a small portion of the population might be expected to be equipped with GPS devices and report their experienced travel times. To explore the possibility of correctly calibrating mean-standard deviation relation of travel time per distance using a portion of travel time data, we randomly chose 10% of vehicles in the network and computed the mean and standard deviation of travel time per distance. In ***Figure 4-5***, each data point represents the mean and standard deviation of travel times per mile for vehicles departing in a 5-minute interval. There are 24 data points corresponding to the base case and the case with 10% sample, respectively. By comparing ***Figure 4-5*** and ***Figure 4-6*** we can see that the slope remains almost unchanged when the aggregation interval varies from 1 minute to 5 minutes. In addition, the statistics computed from 10% of the population (i.e. 10% sample case) can characterize the mean-standard deviation relation of the entire population (i.e. 100% sample case).

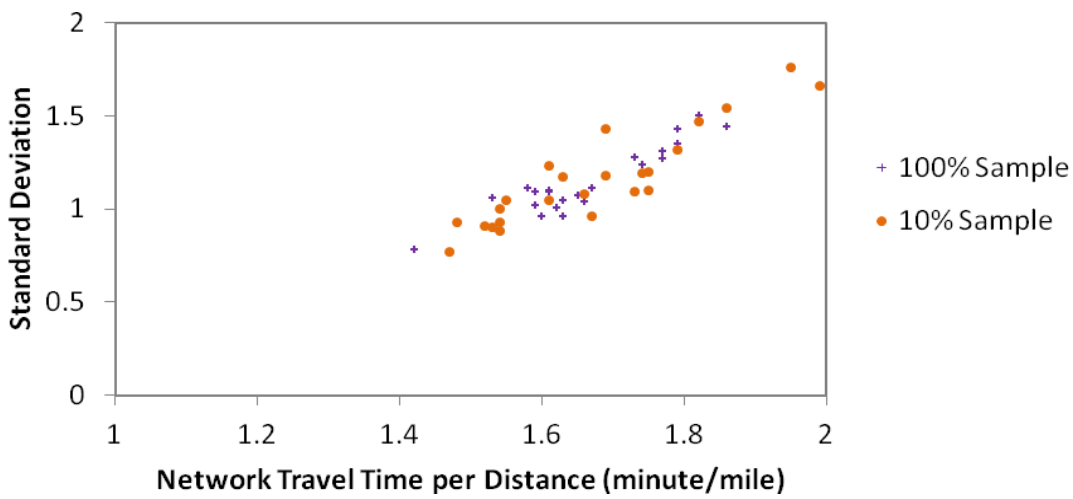

Figure 4-6: Comparison of Mean vs. Standard Deviation Relation at Different Sampling Rates

4.5.1.2 Simulation Results: Travel Time from the CHART Network

Additional simulation experiments were conducted on the CHART (Coordinated Highways Action Response Team, Maryland, United States) network, shown in ***Figure 4-7***. The network consists, primarily, of the I-95 corridor between Washington, DC and Baltimore, MD, and is bounded by two beltways (I-695 Baltimore Beltway to the north and I-495 Capital Beltway to the south). The network has 2241 nodes, 3459 links and 111 traffic analysis zones (TAZ). A two-hour morning peak dynamic O-D demand table estimated for the network is used in the experiments.

Following the same procedure introduced previously for the Irvine network, the mean and standard deviation of travel time per mile are plotted in ***Figure 4-8*** for the entire population and 10% sample, respectively. Similar patterns are obtained for the CHART network as in the Irvine network, that is: (1) the mean and the standard deviation of network travel time per mile are linearly related; and (2) 10% of the population can produce almost the same mean-standard deviation relation as the entire population.

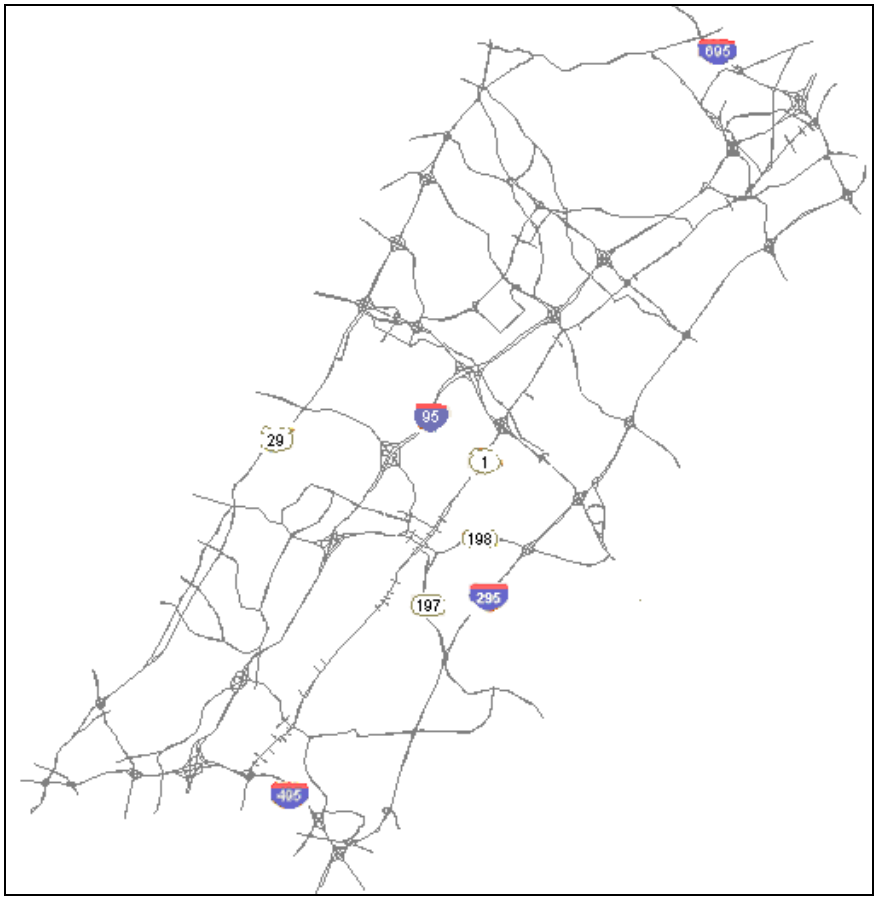

Figure 4-7: The CHART Network

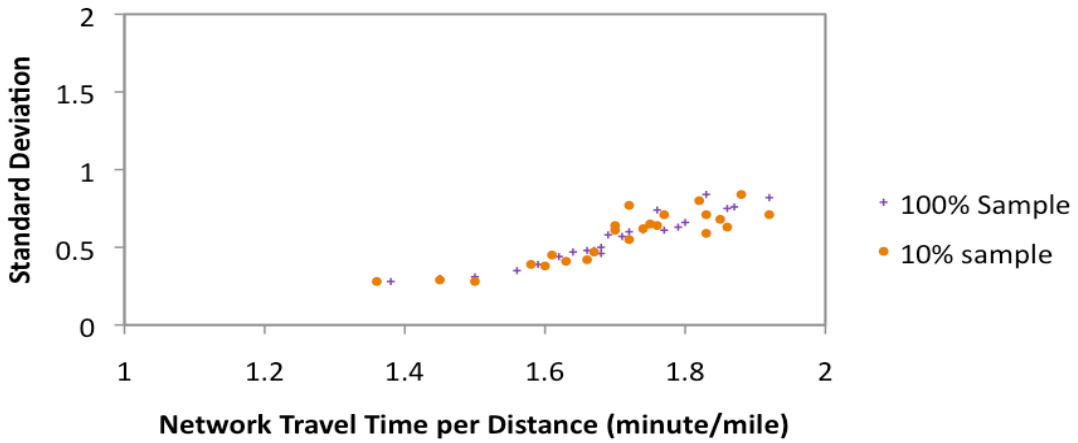

Figure 4-8: Comparison of Mean vs. Standard Deviation Relation at Different Sampling Rates

As the demand level affects the degree of congestion in the network, and thus the travel time and its variability, mean-standard deviation relations under different demand levels are examined and compared ***Figure 4-9***. In particular, the low demand case corresponds to 80% of the peak hour demand, and the high demand scenario corresponds to 100%.

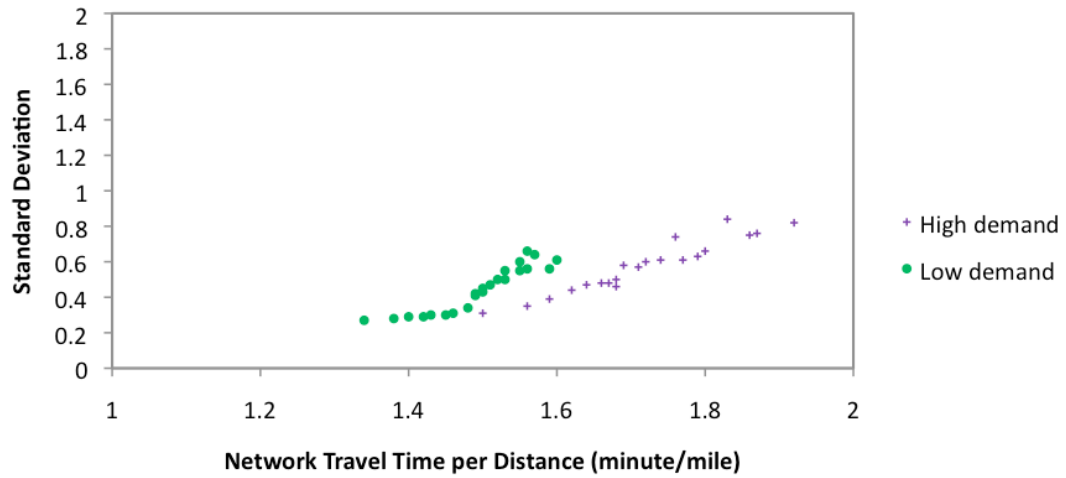

Figure 4-9: Comparison of Mean vs. Standard Deviation Relation at Different Demand Levels

Finally, the mean-standard deviation relations of the two networks are compared, as plotted in ***Figure 4-10***. The ranges of mean travel time per mile are comparable (i.e. 1.4-1.9 minute per mile), which indicates similar congestion levels. However, CHART network shows lower travel time variability in general. Therefore, it is suggested that the mean-standard deviation relation provides a "signature" for a given network, and hence should be calibrated for each network.

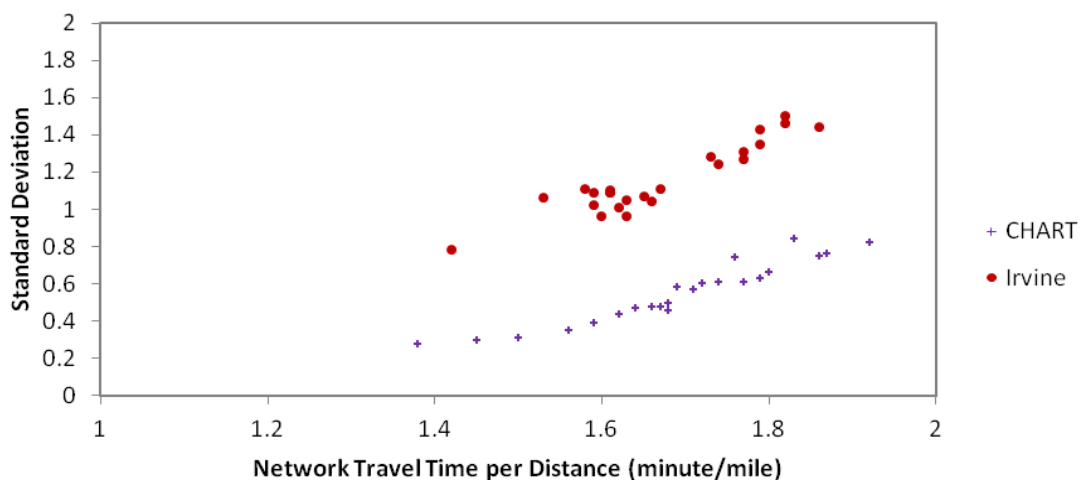

Figure 4-10: Comparison of Mean vs. Standard Deviation Relation for Two Networks

4.6 Trajectories: A Unifying Framework

One way to circumvent the challenges described in the previous section with regard to travel time correlation across links and nodes, and the dependence of link travel times on the movement performed at the downstream node, is to obtain or measure the path and/or O-D level travel times as a complete entity—i.e. not by construction from link-level distributions. In a simulation model, this means obtaining the travel times over entire or partial vehicle (or "particle" trajectories, using plasma physics terminology). Regardless of the specific reliability measures of interest, to the extent that these can be derived from the travel time distribution, the availability of particle trajectories in the output of a simulation model enables construction of the path and O-D level travel time distributions of interest, as well as the extraction of link level distributions. As such, the key building block for producing measures of reliability in a traffic network simulation model is particle trajectories and the associated experienced traversal times through entirety or part of the travel path.

4.6.1 Vehicle Trajectory Data

The vehicle trajectory contains the traffic information and itinerary associated with each vehicle in the transportation network. Each trajectory is associated with a set of nodes (describing the path), the travel time on each link along the path, the stop time at each node, and the cumulative travel/stop time. It could also include lane information for microscopic models.

4.6.1.1 Obtain Vehicle Trajectory from Direct Measurements

Conventional sensors, e.g. inductive loop detector, can measure traffic stream parameters at an aggregated level, such as flow (the number of vehicles passing over the detector per unit time) and occupancy (the proportion of time that a vehicle is located directly above the detector). Yet, developments in information and communication technologies, such as mobile phones with embedded GPS (Global Positioning System) sending precise locations and prevailing speeds to a centralized traffic control center, and low-cost wireless sensors on the roads providing a snapshot of current traffic conditions, offer opportunities to obtain traffic data at less aggregated levels, including recording vehicle trajectories. For example, the Federal Highway Administration's Next Generation Simulation (NGSIM) project collected vehicle trajectories on a segment of Highway 101 in Los Angeles using digital video camera. The INRIX Smart Dust Network collects anonymous, real-time GPS probe data from over one million commercial fleet, delivery and taxi vehicles. In addition, vehicle trajectories can be measured or inferred from the matching of automatic number plate recognition (ANPR) data, moving vehicle observers, and toll tag data from systems such as California's FasTrak system. Direct trajectory measurement enables consistent theoretical development in connection with empirical validation.

4.6.1.2 Obtain Vehicle Trajectory from Microsimulation and Mesosimulation Models

Because it is predicated on particle trajectories, which could be obtained from both micro- and meso-level simulation models, our framework for producing reliability output unifies all particle-based simulations, regardless of whether the physics underlying vehicle propagation and interactions are captured through microscopic maneuvers or through analytic forms. Regardless of how microscopic the modeling approach might be, so long as it is particle-based and not flow-based, the framework is applicable.

Figure 4-11 shows an example of vehicle trajectory output files. The first block pertains to vehicle number 16645. This vehicle has exited the network by the time this file has been generated (Tag = 2). The origin zone for this vehicle is 5 and the destination zone is 9. This vehicle responds to VMS information (Class = 5). The upstream node of its generation link is 103. The downstream node of the generation link is node 102, and the destination node is 11. The departure time is 70.20 minutes, and the total travel time is 8.49 minutes. The vehicle has 18 nodes in its path, is of vehicle type 1 (passenger car), and has an occupancy level (or level of occupancy LOO) of 1 (LOV). The next line lists the complete path from the origin to the destination (excluding the upstream node of the generation link), namely node numbers 102, 160, 102, 103, 151, 97, 89, 4, 3, 24, 5, 27, 28, 32, 35, 39, 40, and 11.

```
****  Output file for vehicles trajectories  ****
==================================================
This file provides all the vehicles trajectories
Veh #  16645 Tag= 2 OrigZ=   5 DestZ=   9 Class= 5 UstmN=    103
DownN=    102 DestN=     11 STime=  70.20 Total Travel Time=   8.49 #
of Nodes=  18 VehType 1 LOO 1
    102    160    102    103    151     97     89      4      3     24
      5     27     28     32     35     39     40     11
 ==>Node Exit Time Point
   0.80   0.90   1.60   2.20   3.00   3.40   3.80   5.00   5.50   5.90
   6.00   6.30   6.70   7.10   7.30   7.60   8.20   8.40
 ==>Link Travel Time
   0.80   0.10   0.70   0.60   0.80   0.40   0.40   1.20   0.50   0.40
   0.10   0.30   0.40   0.40   0.20   0.30   0.60   0.20
 ==>Accumulated Stop Time
   0.60   0.60   1.20   1.36   1.42   1.44   1.47   2.22   2.57   2.57
   2.57   2.57   2.57   2.57   2.57   2.57   2.57   2.57
```

Figure 4-11: An Example of Vehicle Trajectory Output

The next line shows the time instance, relative to the departure time, at which the vehicle exited nodes 102, 160, 102, 103, 151, 97, 89, 4, 3, 24, 5, 27, 28, 32, 35, 39, 40, and 11 which are 0.80, 0.90, 1.60, 2.20, 3.00, 3.40, 3.80, 5.00, 5.50, 5.90, 6.00, 6.30, 6.70, 7.10, 7.30, 7.60, 8.20, and 8.40, respectively.

The next line shows the travel times on links 102→160, 160→102, 102→103, 103→151, 151→97, 97→89, 89→4, 4→3, 3→24, 24→5, 5→27, 27→28, 28→32, 32→35, 35→39, 39→40, and 40→11 which are 0.80, 0.10, 0.70, 0.60, 0.80, 0.40, 0.40, 1.20, 0.50, 0.40, 0.10, 0.30, 0.40, 0.40, 0.20, 0.30, 0.60, and 0.20 minutes, respectively.

The next line shows accumulated stop times at nodes 102, 160, 102, 103, 151, 97, 89, 4, 3, 24, 5, 27, 28, 32, 35, 39, 40, and 11 which are 0.60, 0.60, 1.20, 1.36, 1.42, 1.44, 1.47, 2.22, 2.57, 2.57, 2.57, 2.57, 2.57, 2.57, 2.57, 2.57, 2.57,and 2.57, respectively, and so on.

4.6.2 Vehicle Trajectory Processor

The vehicle trajectory processor is introduced to extract reliability-related measures from the vehicle trajectory output of the simulation models. As shown in ***Figure 4-12***, independent measurements of travel time at link, path and O-D level can be extracted from the vehicle trajectories, which allows for constructing the travel time distribution. Reliability-related measures can then be derived from the distribution. Alternatively, some of the measures can be computed directly from the travel time data, such as 95th percentile, standard deviation and probability of on time arrival. In particular, to quantify user-centric reliability measures, which describe user experienced or perceived travel time reliability, the experienced travel time and the departure time of each vehicle are extracted from the vehicle trajectory. By comparing the actual and the preferred arrival time, the probability of on time arrival can be computed. Note that the preferred arrival time is an input of the model, which could be obtained from surveys, drawn from statistical distributions parametrically calibrated to observed data (Zhou, Mahmassani and Zhang, 2008), or simply specified by the planner to generate performance measures.

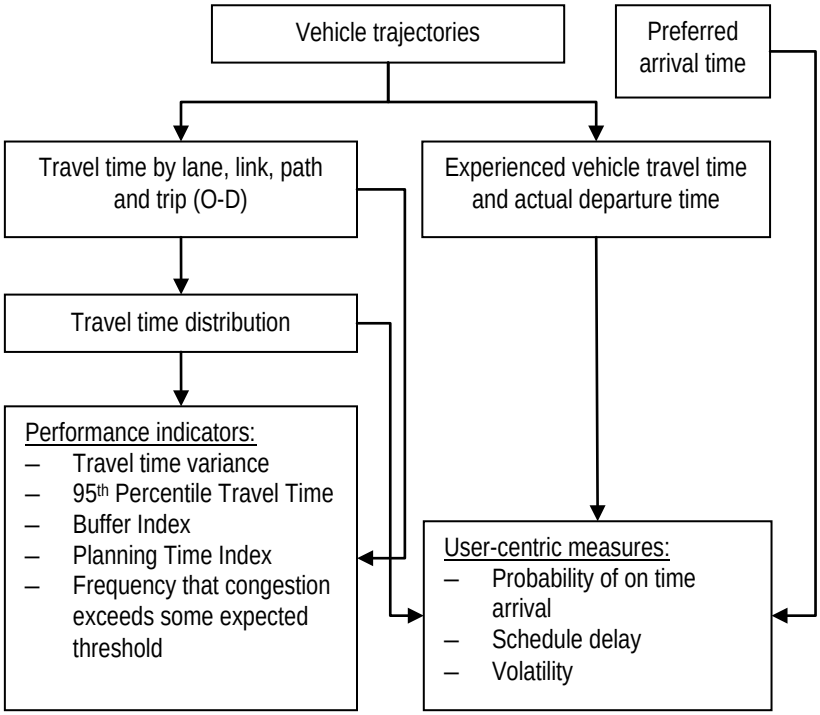

Figure 4-12: Framework of Vehicle Trajectory Processor

4.6.2.1 Extract Travel Time Information

As explained, the key building block for producing measures of reliability in a traffic network simulation model is particle trajectories and the associated experienced traversal times through entirety or part of the travel path. Travel time variability at link, path and O-D levels can be extracted from the trajectories generated by micro or meso simulation models.

4.6.2.2 Construct Travel Time Distribution

To produce travel time distributions by link, path and trip (O-Ds) using simulation models, the following procedures are suggested.

Variation Among Vehicles

1. Perform one simulation run.
2. Extract link (path or OD) travel time for each vehicle. Each vehicle produces a sample point.
3. Construct link (path, or OD) travel time distribution based on the sample points obtained in Step 2.

Time-Of-Day Variation

1. Perform one simulation run.
2. Extract link (path or OD) travel time for each time interval (e.g. 5 minutes). Each time interval produces a sample point.
3. Construct link (path or OD) travel time distribution based on the sample points obtained in Step 2.

Day-To-Day Variation

1. Perform multiple simulation runs. Each run corresponds to one day.
2. Extract link (path or OD) travel time for each run.
3. Construct link (path or OD) travel time distribution for average values and for a certain period of day (e.g. a.m. / p.m. peak, mid-day).

Figure 4-13 shows an example of constructing path travel time distribution from simulation results. The experienced travel times of all the vehicles traveling on a particular path (highlighted in the figure) are extracted from vehicle trajectories. The histogram of travel time per mile is plotted, based on which a probability distribution function can be estimated.

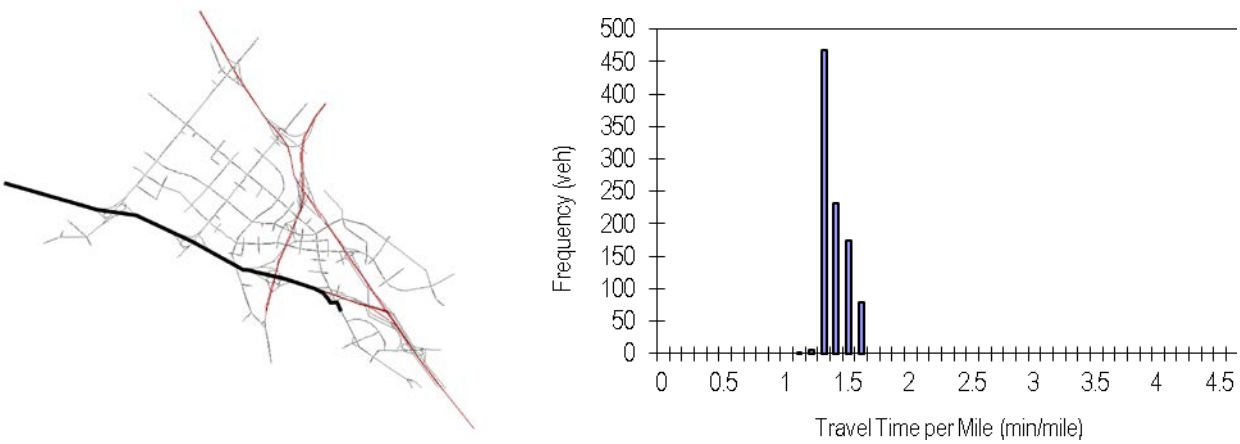

Figure 4-13: Path Travel Time Distribution

4.6.2.3 Reliability Performance Indicators

From the system operator's perspective, reliability performance indicators for the entire system should allow comparison of different network alternatives, policy and operational scenarios. This could facilitate decision making in regard to actions intended to control reliability, and evaluation of system performance. The following reliability measures can be derived from the travel time distribution or computed from the travel time data directly.

- 95th Percentile Travel Time: how much delay will be on the heaviest travel days.

- Buffer Index: extra time so one is on time most of the time, computed as difference between 95th percentile travel time and mean travel time, divided by mean travel time.
- Planning Time Index: total time needed to plan for an on-time arrival 95% of the time, computed as 95th percentile travel time divided by free-flow travel time.
- Frequency that congestion exceeds some expected threshold: percent of days or time that mean speed falls below a certain speed.

4.6.2.4 User-centric Reliability Measures

In addition to the reliability performance indicators, it is essential to reflect the user's point of view, as travelers will adjust their departure time, and possibly other travel decisions, in response to unacceptable arrival in their daily commuter (Chang and Mahmassani, 1988). The following user-centric reliability measures describe user experienced or perceived travel time reliability:

- Probability of on time arrival: the probability of a traveler arriving his/her destination on time.
- Schedule delay: the amount of time that a traveler arrives his/her destination late (or early, in which case the schedule delay is negative), compared to the preferred arrival time.
- Volatility and sensitivity to departure time: travel time fluctuation over time and its sensitivity to departure time changes. As shown in ***Figure 4-14***, during some periods travel time changes dramatically, while other times it remains relatively stable. Therefore, travel time is more sensitive to the departure time in the periods with high volatility. Empirical evidence suggests that certain travelers opt to leave early or late so as to avoid such periods.

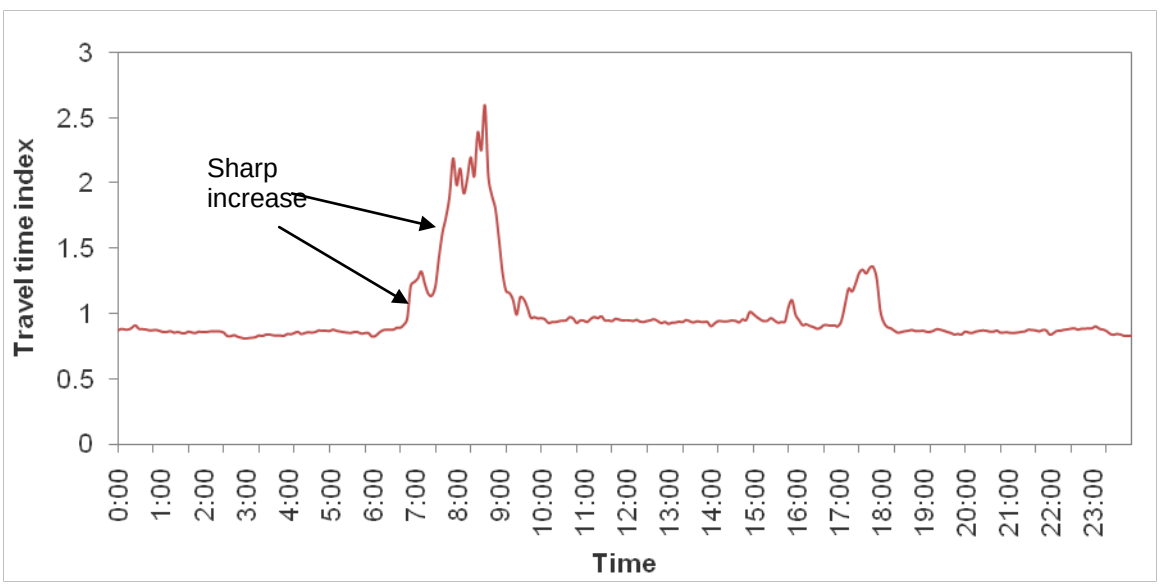

Figure 4-14: With-in Day Travel Time Variation
(*Data source: PeMS, I-405N at Jeffrey, June 1, 2007*)

4.7 Model Variability and its Sources in Traffic Simulation Tools

To address the functional requirements related to modeling variability and its sources we need to identify phenomena and behaviors that account for the observed variability in network traffic performance, and determine the most effective approach for modeling these phenomena at both microscopic and mesoscopic levels. The key question to address from a modeling standpoint has to do with the determinism with which an inherently stochastic phenomenon can be represented. This section discusses the sources of variability and the incorporation of these variability sources in traffic operation (simulation) models.

4.7.1 Taxonomy of Variability Sources

Several sources of variability need to be distinguished, namely demand vs. supply-side, exogenous vs. endogenous, and systematic vs. random. Examples in each cell of the resulting taxonomy are shown in ***Table 4-2***.

Table 4-2: Taxonomy of Variability Sources and Examples

		EXOGENOUS	ENDOGENOUS
DEMAND	Systematic Random	Seasonality Transient surge	Route choice Diversion
SUPPLY	Systematic Random	Lane closure Collision occurrence	Breakdown/capacity drop Merge capacity

The variability in system performance that is at the center of interest in this project has both systematic causes, which can be modeled and predicted, as well as causes that to us can only be modeled as random variables – which occur according to some probabilistic mechanism. There is a continuum between what may be captured as systematic vs. what is viewed as a random process with partially or fully known characteristics.

4.7.2 Incorporate Variability in Traffic Operations Models: A Conceptual Approach

Ideally, one would want to endogenize, i.e. capture within the model itself, the phenomena that cause the variability experienced in network travel times. It is at this level that differences will be manifested between different simulation approaches, including micro vs. meso vs. macro as well as between the different behavioral rules that may be embedded in a given simulation model.

The general approach to modeling these phenomena would be to incorporate as much as possible, and as may be supported by existing or in-progress theories and behavioral models, the causal or systematic determinants of variability; the remaining inherent variation would then be added to the representation

through suitably calibrated probabilistic mechanisms. To increase the model's usefulness and responsiveness to various reliability-improving measures, our philosophy is to push as much as possible the portion of the total variation from the unexplained (noise) side of the equation to the systematic observable portion. This approach can be implemented for both micro and meso simulation levels. Notwithstanding the desire for explanation, the portion of variability that must be viewed as inherent or "random" is likely to remain substantial. This has important implications for how the models are used to produce reliability estimates, and how these measures are interpreted and in turn used operationally.

Figure 4-15 illustrates the framework for modeling variability and its sources in the traffic simulation models. Different from deterministic models, the stochastic network simulation models capture random variation in the input and produce corresponding output in the form of probability distributions. Both systematic and random variation exists in the input of the model, namely $X(t)+\varepsilon_X(t)$, where $X(t)$ represents the systematic variation and $\varepsilon_X(t)$ indicates the random variation that possibly varies with time as well. By simulating traffic physics and human behavior, the travel time distribution can be obtained, namely $Y[X(t)]+\varepsilon_Y(t|X)$.

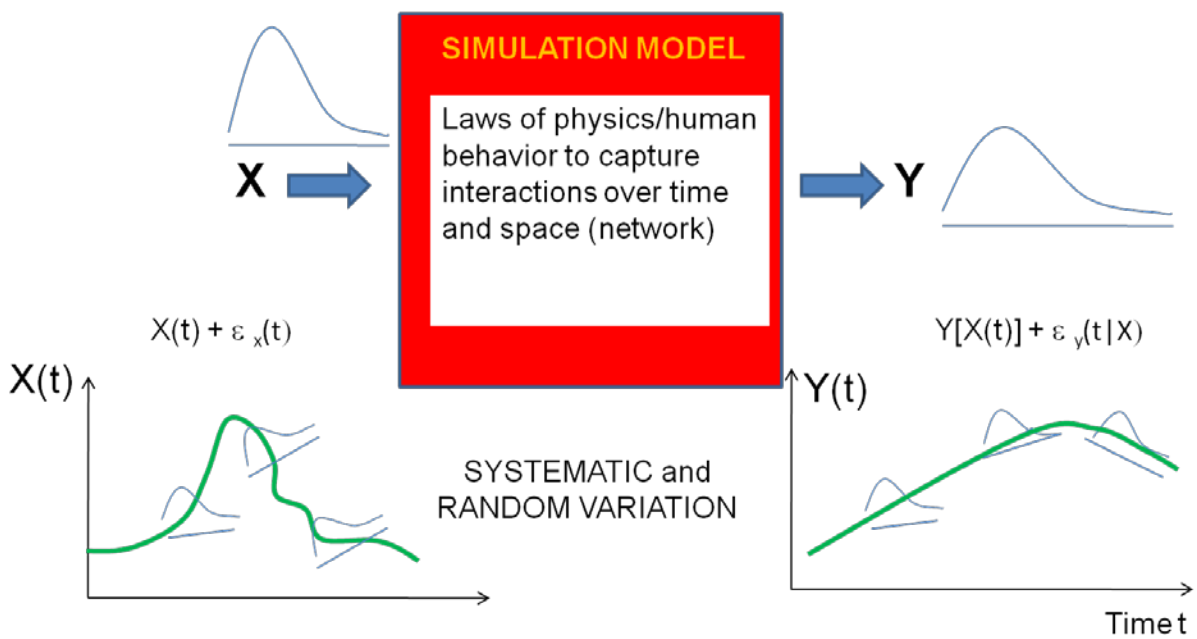

Figure 4-15: Model Variability in Traffic Simulation

4.7.3 Model Demand-Side Variations

The focus in this study is primarily on modeling the variability in network performance experienced under a given demand pattern. In other words, exogenous variation in demand patterns is not of primary concern, though we assume that the overall analysis framework recognizes such variation and allows consideration of scenarios under different demand realizations, with both systematic as well as transient demand load variation.

Demand-side behaviors deeply interact with the performance of the traffic system, namely route choice and user responses to information and control measures. These have remained outside the realm of traditional microsimulation tools, where route choice typically meant application of aggregate turning percentages at junctions as exogenous events. Meso models developed for operational planning applications and ITS deployment evaluation introduced these behaviors explicitly into the realm of network traffic simulation models. These are now recognized as integral to any network-level simulation tool.

4.7.4 Model Supply-Side Variations

Systematic endogenous sources have generally been at the core of what traffic simulation models seek to capture and reproduce. To deal with these sources of variability, bifurcations and chaotic behavior need to be addressed, that is, when do natural inherent fluctuations become more serious sources of disruption and/or major delay? Some degree of variability is “expected” by users; purely random sources of randomness, i.e. white noise, tend to cancel out over long trajectories. However, in some cases, successive maneuvers amplify and lead to disruptions. Flow breakdown is such an example, where time lags and sudden reactions may combine with traffic becoming unstable, and the throughput dropping considerably.

Supply-side behavior parameters, such as gap acceptance and lane changing in microsimulation models, can be viewed as randomly distributed across the population of drivers in a given application, to be calibrated and externally specified, though they play a key role in determining various aspects of network performance through the rules included in the simulation logic.

In addition, existing models view collisions as exogenous random events that occur according to some probabilistic distribution input by the user. A recent review by Hamdar and Mahmassani (2008) showed that all existing car following models used in traffic simulation tools effectively precluded the occurrence of collisions as an explicit constraint. Alternative car following models that explicitly produce collisions, were proposed by Hamdar et al. (2008), and are currently under further development.

PART 2 FRAMEWORK AND TOOLS FOR TRAVEL TIME RELIABILITY ANALYSIS

This part of the report describes the modeling tools and the general methodology / process of how to use the tools and interpret the results.

5 MODEL AND DATA REQUIREMENTS

The travel time reliability analysis framework incorporates two essential tools that provide the capability to produce reliability performance measures as output from operational planning and simulation models. The Scenario Manager, as an integral component of the overall analytical framework, captures external unreliability sources such as special events, adverse weather, and work zones, and generates appropriate files as input into simulation models. The other key analysis tool is a vehicle Trajectory Processor that calculates and visualizes travel time distributions and associated reliability indicators (such as 95th Percentile Travel Time, Buffer Time Index, Planning Time Index, frequency that congestion exceeds some threshold, etc.) at link, path, O-D and network levels.

The travel time distributions and associated indicators are derived from individual vehicle trajectories, defined as sequence of geographic positions (nodes) and associated passage times. These trajectories are obtained as output from particle-based microscopic or mesoscopic simulation tools. Such trajectories may alternatively be obtained directly through measurement (e.g. GPS-equipped probe vehicles), thereby also enabling validation of travel time reliability metrics generated on the basis of output from simulation tools.

It should be noted that both the Scenario Manager and the Trajectory Processor have been developed at a prototype level of detail and functionality for project team use only, and are shared with the developer and user community on an "as is" basis. For this reason, they may not meet all requirements of an implementing agency without additional further development.

A prerequisite for the use of these analysis tools is the availability of a particle-based traffic simulation model, capable of producing vehicle trajectory output. It is further assumed that the simulation model is fully calibrated to reasonably simulate traffic flows. For demonstration purposes, the Scenario Manager and Trajectory Processor prototypes incorporate interfaces to the Aimsun and DYNASMART-P simulation platforms, as examples of microscopic and mesoscopic tools, respectively.

5.1 Scenario Manager

The Scenario Manager is essentially a pre-processor of simulation input files for capturing exogenous sources of travel time variation. Recognizing the importance of the scenario definition and the complexity of identifying relevant exogenous sources, the Scenario Manager provides the ability to construct scenarios that entail any mutually consistent combination of external events. These may be both demand- as well as supply-related events, including different traffic control plans which may be deployed under certain conditions. Accordingly, it captures parameters that define external sources of unreliability (such as special events, adverse weather, and work zones) and enables users to either specify scenarios with particular historical significance or policy interest, or to generate them randomly given the underlying stochastic processes with specific characteristics (parameters) following a particular experimental design.

The built-in Monte Carlo sampling functionality allows the Scenario Manager to generate hypothetical scenarios for analysis and design purposes. When exercised in the latter manner, i.e. in random generation mode, the Scenario Manager becomes the primary platform for conducting reliability analyses, as experiments are conducted to replicate certain field conditions, under both actual and hypothetical (proposed) network and control scenarios. In particular, the Scenario Manager enables execution of experimental designs that entail simulation over multiple days, hence reflecting daily fluctuations in demand, both systematic and random.

The Scenario Manager also allows users to manage the conduct of reliability analyses by providing an environment for storage and retrieval of previously generated scenarios, through a scenario library approach. The scenario management functionality allows retrieval of historically occurring scenarios, or of previously constructed scenarios as part of a planning exercise, e.g., in conjunction with emergency preparedness planning. Given a particular scenario, the Manager's main function then is to prepare input files for mesoscopic / microscopic simulation models. As well, the Scenario Manager can facilitate direct execution of the simulation software for a particular scenario, by creating the necessary inputs that reflect the scenario assumptions.

An especially important and interesting feature of a well-configured Scenario Manager is that it can be tied into an area's traffic and weather monitoring system(s). As such, particular scenario occurrences could be "stored" when they materialize, with all applicable elements that define that scenario, especially demand characteristics and traffic control plans triggered for that scenario. For example, if Houston experiences major rainfall with extensive flood-like conditions, that scenario could be stored in terms of the events and exogenous parameter values as such. For a properly configured Scenario Manager, interfaced with the data warehousing system at a given traffic management center, it would then be possible to extract the relative occurrence probabilities and distribution functions, which would then allow calibration of these external event scenarios to actual observations. Considerable sophistication and functionality could be introduced in such a process over time, as the historical data records increase in quantity, quality and completeness, and allow robust estimation of occurrence probabilities of otherwise infrequent events.

5.2 Trajectory Processor

The vehicle Trajectory Processor is introduced to extract reliability-related measures from the vehicle trajectory output of the simulation models. It produces and helps visualize reliability performance measures (travel time distributions, indicators) from observed or simulated trajectories. Independent measurements of travel time at link, path and O-D level can be extracted from the vehicle trajectories, which allow for constructing the travel time distribution.

From the system operator's perspective, reliability performance indicators for the entire system allow comparison of different network alternatives, policy and operational scenarios. This could facilitate decision making in regard to actions intended to control reliability, and evaluation of system performance. Reliability measures (such as 95th Percentile Travel Time, Buffer Time Index, Planning Time Index, frequency that congestion exceeds some expected threshold, etc.) can be derived from the travel time distribution or, alternatively, computed directly from the travel time data.

In addition to the reliability performance indicators, it is essential to reflect the user's point of view, as travelers will adjust their departure time, and possibly other travel decisions, in response to unacceptable travel times and delays in their daily commutes. User-centric reliability measures describe user-experienced or perceived travel time reliability, such as probability of on time arrival, schedule delay, and volatility and sensitivity to departure time. In particular, to quantify user-centric reliability measures, the experienced travel time and the departure time of each vehicle are extracted from the vehicle trajectory. By comparing the actual and the preferred arrival time, the probability of on time arrival can be computed.

5.3 Data Requirements

This section provides a brief discussion of the types of data needed to implement the proposed reliability analysis framework. This discussion assumes that a base simulation model is already developed and properly validated, and focuses on (a) data required for the development of scenarios for reliability analysis, (b) data required to refine / adapt the simulation model, and/or perform travel time reliability analysis based on observed congestion conditions.

As indicated, there are numerous external factors that can affect variations in travel time. To consider these factors in the comprehensive methodology, extensive background data is required. This includes collision data, weather data, and event data encompassing lane closures, work zones, and other incidents affecting normal traffic flow. In addition, historic vehicle traffic volumes and background travel demand for other scenarios is important in being able to simulate events that may cause changes in travel patterns or the overall level of traffic demand. Desirable data also included trajectory data from GPS or other probe vehicle sources. This data can be processed to provide valuable information regarding actual trip travel times (portions of trips) through the study area, thus allowing comparisons to simulated data.

5.3.1 Data for Scenario-based Analysis

The reliability analysis framework addresses a number of sources of travel time variability under both recurring and nonrecurring congestion conditions, whether these affect the demand or supply side of the transportation system, in random or systematic manner, endogenously or exogenously to the involved modeling tools.

In general, data are needed to parameterize factors that will be captured endogenously in the model(s), whether on the demand or supply side of the system. For example, speed, flow and occupancy data can be used to describe characteristics relevant to flow breakdown conditions (jam density, etc.); locations, time and pricing applicable by vehicle class and type (truck, bus, HOV/SOV) would be needed to incorporate dynamic pricing schemes; event logs and observed or estimated compliance rates may also be needed to capture user responses to information and control measures.

For the proposed scenario-based analysis in particular, data are needed to generate scenarios for factors causing travel time variability due to supply-side changes that need to be addressed exogenously to the model(s) through the Scenario Manager. Such data should include information about incidents (ideally including severity of incident and length of time); special events (type, location, time/date, duration, etc.); weather conditions, and work zones. In addition, and/or before-after studies for major planned events can be helpful. Similarly, and depending on the scenarios to be addressed in the reliability analysis, data will be needed for the Scenario Manager to address demand-side changes, e.g., attendance at a special event, visitors to a special place or closure of alternative modes.

Table 5-1 below provides a summary of data that could be used to generate scenarios for certain exogenous factors. Such data is typically available through transportation authorities that manage, control or simply monitor transportation systems in an area, or through other third parties (e.g., metrological service for weather conditions) if additional detail is needed for modeling purposes.

Table 5-1: Typical Data Requirements for Development of Scenarios for Travel Time Reliability Analysis

Event Type	Data Requirements
Incident	• Type (e.g., collision, disabled vehicle) • Location • Date-time of occurrence and time of clearance • Number of lanes / shoulder impacted and length of roadway impacted • Severity in case of collision (e.g., damage only, injuries, fatalities) • Weather conditions • Traffic data in the area of impact before and during the incident (e.g., traffic flows, speed / delay / travel time measurements, queues and other performance measures or observations, if available)
Work Zone	• Work zone activity (e.g., maintenance , construction) that caused lane/road closure, and any other indication of work zone intensity • Location and area /length of roadway impact (e.g., milepost); number of lanes closed • Date-time and duration • Lane closure changes and/or other restrictions during the work zone activity • Weather conditions

Event Type	Data Requirements
	• Special traffic control / management measures, incl. locations of advanced warning, speed reductions, etc. • Traffic data upstream and through the area of impact, before and during the work zone (e.g., traffic flows and percentage of heavy vehicles, speed / delay / travel time measurements, queues and other performance measures or observations, if available) • Incidents in work zone area of impact
Special Event	• Type (e.g. major sporting event, official visit/event, parade, etc.) & name or description • Location and area of impact (if known / available) • Date-time and duration • Event attendance and demand generation / attraction characteristics (e.g., estimates of out-of-town crowds, special additional demand) • Approach route(s) and travel mode(s) if known • Road network closures or restrictions (e.g., lane or complete road closures, special vehicle restrictions) and other travel mode changes (e.g., increased bus transit service) • Special traffic control / management measures (e.g., revised signal timing plans) • Traffic data in the area of impact before and during / after the event (e.g., traffic flows, speed / delay / travel time measurements, queues and other performance measures or observations, if available)
Weather	• Weather Station ID or Name (e.g., KLGA for ASOS station at LaGuardia Airport, NY) • Station description (if available) • Latitude and longitude of the station • Date-time of weather record (desirable data collection interval: 5 minutes) • Visibility (miles) • Precipitation type (e.g., rain, snow, etc.) • Precipitation intensity (inches/hour, liquid equivalent rate for snow) • Other weather parameters: temperature, humidity, precipitation amount during previous 1 hour, etc. (if available)

5.3.2 Trajectory Travel Time Data and Sources

The specific analysis approach in the proposed reliability evaluation framework requires special type of travel time data which traditionally had not been available until recent technological developments made this possible. In particular, the requirement for trajectory-based travel times for individual vehicles, which are then analyzed over their time and space dimensions and various aggregate metrics, may almost exclusively be satisfied by vehicle probe-based data.

As the proposed reliability evaluation framework is based on travel times reported (and/or estimated) on a per vehicle trajectory basis, the travel time data required to support this research need to satisfy the following trajectory information requirements:

- report travel times by vehicle trip on a trajectory basis, which at a minimum provide X-Y coordinates and time stamp at each reported location;
- capture both recurring and nonrecurring congestion on a range of road facilities (from freeways to arterial roads and possibly managed lanes);
- represent sufficient sampling and time-series to allow statistically meaningful analysis; and,
- provide the ability to tie travel time data to other ancillary data for time variability sources (to allow parameterization for simulation testing purposes as discussed earlier).

Furthermore, the trajectory data should also ideally possess the following general characteristics for travel time reliability analysis:

- capture both types of congestion (recurring and nonrecurring),
- cover the range of road facilities that may be included in the subject area analysis from freeways to arterial roads and (possibly) managed lanes;
- allow statistically meaningful analysis of data through availability for a relatively long period of time (e.g., a time frame long enough to cover seasonal variation);
- provide travel time at disaggregated levels (e.g. vehicle travel time) and at fine time intervals (e.g. link/path travel time for every 5 minutes), in addition to average travel times, in order to capture time-of-day variation and vehicle-to-vehicle variation;
- provide sufficient information on components, causes and other characteristics of congestion, so that appropriate parameterization can be established for simulation testing purposes.

The emergence of probe data over the past few years has opened the opportunity to capture all necessary information for this type of analysis, since such data can be available all the time for all major roads in the network including major arterials. Probe-based trajectory data represent a significant increase in the quality and quantity of relevant information. The detail in such data makes it possible to analyze travel time data according to network and route components (e.g., on link and path basis) as well as according to geographic aggregations (e.g., on O-D zone basis).

6 SCENARIO MANAGER

6.1 Introduction

6.1.1 Purpose and Objectives

Distinguishing exogenous sources of variation, both on the demand and the supply sides, from endogenous sources of variation lie at the foundation of our conceptualization and approach. It should however be recognized that unlike "regimes" which are typically mutually exclusive states with distinct properties of a physical system, these sources of variation could operate simultaneously, and often will. In other words, incidents may well occur during times of otherwise recurring congestion, precipitation may act in concert with a surge in demand or special event, and so on. Therefore, from a modeling standpoint, it is desirable to retain the ability to apply any source of variation that may be applicable in a scenario of interest.

Recognizing the importance of the scenario definition and the complexity of identifying relevant exogenous sources, the study adopts the concept of a "scenario manager", which provides the ability to construct scenarios that entail any mutually consistent combination of external events, both demand as well as supply related, including different traffic control plans that may be deployed under certain conditions. The scenario generator would also act in a scenario management role, which allows retrieval of historically occurring scenarios, or of previously constructed scenarios as part of a planning exercise, e.g. in conjunction with emergency preparedness planning. It would also allow generation, through Monte Carlo sampling, of hypothetical scenarios for analysis and design purposes. Of course, the scenario manager/generator facilitates direct execution of the simulation software for a particular scenario, by creating the necessary inputs that reflect the scenario assumptions. When exercised in the latter manner, i.e. in random generation mode, the scenario manager becomes the primary platform for conducting reliability analyses, as experiments are conducted to replicate certain field conditions, under both actual and hypothetical (proposed) network and control scenarios. In particular, the scenario generator will enable execution of experimental designs that entail simulation over multiple days, hence reflecting daily fluctuations in demand, both systematic and random.

An especially important and interesting feature of a well-configured scenario generator is that it can be tied into an area's traffic and weather monitoring system(s). As such, particular scenario occurrences could be "stored" when they materialize, with all applicable elements that define that scenario, especially demand characteristics and traffic control plans triggered for that scenario. For example, if Houston experiences major rainfall with extensive flood-like conditions, that scenario could be stored in terms of the events and exogenous parameter values as such. For a properly configured scenario generator that interfaces properly and flexibly with the data warehousing installation at a given traffic management center, it would then be possible to extract the relative occurrence probabilities and distribution functions, and as such calibrate these external events to actual observations. Considerable sophistication could be

introduced in such a process over time, and the historical data records increase in quantity, quality and completeness, and allow robust estimation of occurrence probabilities of otherwise infrequent events.

6.1.2 Concept of Operations

The methodological framework recognizes the different sources of uncertainty that affect the reliability of travel time in the roadway environment. As discussed in Chapter 4, a previous study (Cambridge Systematics, Inc. et al., 2003) identified seven major root causes of travel time variability: (i) traffic incidents, (ii) work zones, (iii) weather, (iv) special events, (v) traffic control devices, (vi) fluctuations in demand, and (vii) inadequate base capacity. Many existing simulation tools view and model these factors as exogenous events using user-specified scenarios (*Mahmassani et al., 2009)*. Distinct from these exogenous factors, there are also endogenous sources of variation that are inherently reproduced, to varying degrees, by given traffic simulation models. Many studies have proposed ways to capture random variation in various traffic phenomena within particular micro/meso simulation models. Examples include flow breakdown (*Dong and Mahmassani, 2009*), incidents due to drivers' risk-taking behaviors (*Hamdar and Mahmassani, 2008)*, and heterogeneity in driving behaviors (*Kim and Mahmassani, 2011)*.

Based on this identification, this study establishes a conceptual framework for modeling and estimating travel time reliability using simulation models. As shown in ***Figure 6-1***, the framework features three components: Scenario Manager, Traffic Simulation Model, and Trajectory Processor. The primary role of the Scenario Manager is to prepare input scenarios for the traffic simulation models, which is a core part of this framework as it directly affects the final travel time distributions. Once the Scenario Manager generates a set of input scenarios, which represent any mutually consistent combinations of demand- and supply-side random factors, these scenarios are simulated in a selected traffic simulation model in conjunction with average demand obtained at a demand-supply equilibrium point under normal conditions encompassing any systematic variations. While exogenous sources of variation are captured through scenarios by the Scenario Manager, endogenous variation sources are captured in the traffic simulation model, depending on the modeling capability of the selected tool.

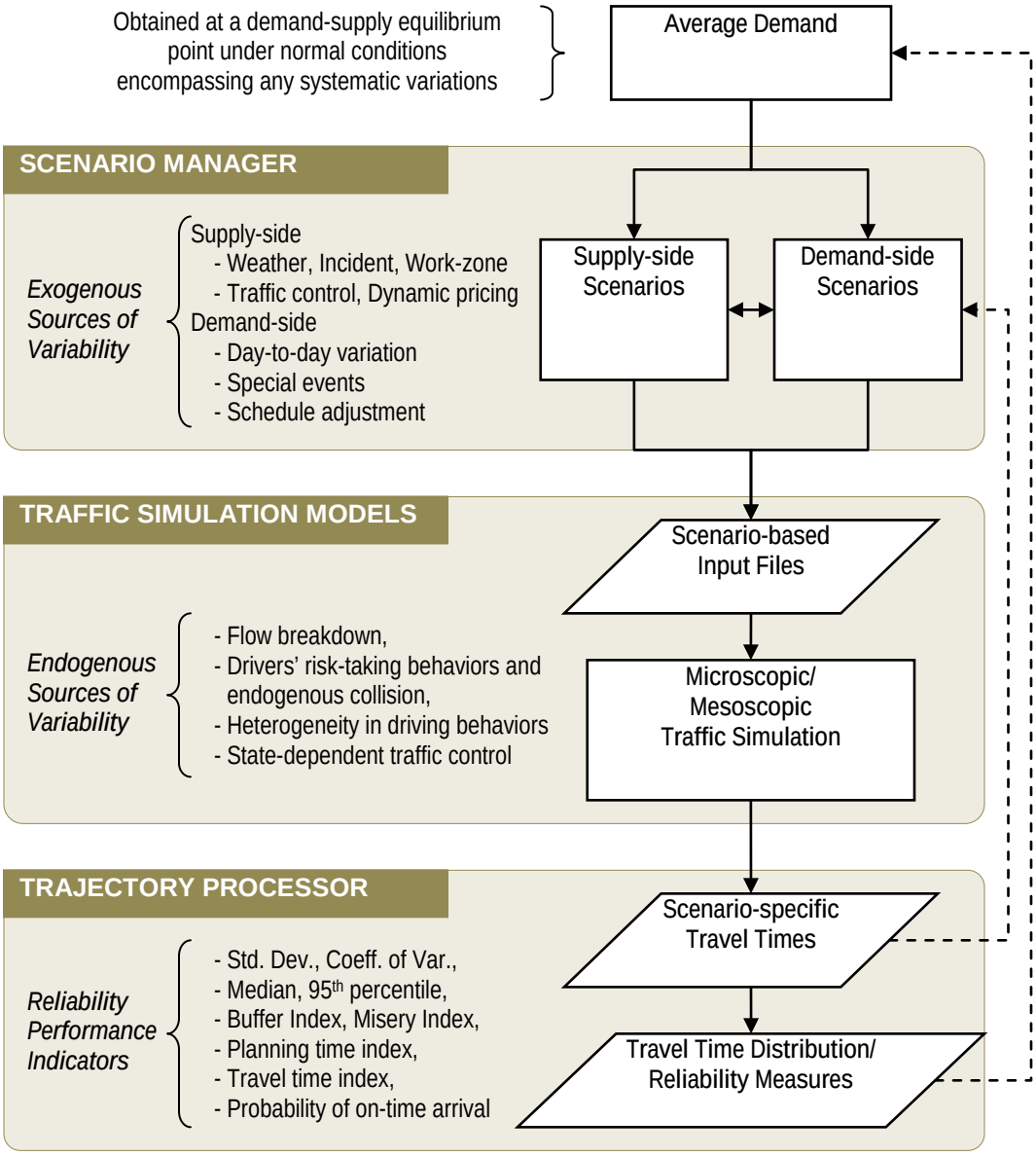

Figure 6-1: Core Elements of Reliability Modeling Framework

In this framework, the traffic simulation models refer to "particle-based" models, namely microscopic and mesoscopic simulation models (*Chang et al., 1985; Mahmassani, 2001)* that produce individual vehicle (or particle) trajectories. Regardless of the specific reliability measures of interest, to the extent that they can be derived from the travel time distribution, the availability of particle trajectories in the output of a simulation model enables construction of any level of travel time distributions of interest (e.g., network-wide, OD, path, and link). As such, the key building block for producing measures of reliability in this framework consists of particle trajectories and the associated experienced traversal times through entirety or part of the travel path. Tasks such as converting simulated trajectories into various reliability measures are performed by the Trajectory Processor. The latter obtains the scenario-specific travel time distribution from each simulation run and constructs the overall travel time distribution aggregated over multiple scenarios.

While chaining these three modules completes the necessary procedures for performing a scenario-based reliability analysis, there are two feedback loops worth mentioning to further incorporate behavioral aspects of travelers into the reliability modeling framework. The inner loop in ***Figure 6-1*** suggests that information from scenario-specific travel times might be used to make scenario-conditional demand adjustment (e.g., departure time change under severe weather condition). The outer loop indicates that the overall system uncertainty might affect the average demand by shifting the equilibrium point (i.e., reliability-sensitive network equilibrium) based on travel demand forecasting models that predict the impact of reliability measures on travel patterns (e.g. *Zhou et al., 2008; Jiang et al., 2011*).

6.2 Methodology for Scenario-based Reliability Analysis Using Simulation Tools

6.2.1 Scenario-Based Reliability Analysis

In this section, we elaborate on the basic idea of the scenario-based reliability analysis within the aforementioned framework. Conceptually, the traffic simulation models can be viewed as an input-output function, where inputs are scenarios that represent exogenous sources of roadway disruptions and outputs are travel time distributions experienced by travelers under such disruptions. The objective of the scenario-based reliability analysis is to investigate variability in the output travel time distribution by controlling the input scenario (i.e., input scenarios can be generated completely at random or in a more directed manner based on a particular experimental design). In this equation, endogenous sources of random variations are not part of control variables as those are considered as part of the traffic simulation model logic. To enhance understanding and conceptualization of processes, the mathematical representation of the basic concept of this analysis is presented.

Let $\mathbf{X}$ denote a vector of exogenous sources of random variation (e.g., weather, incident, day-to-day demand variation) that are selected as scenario components to characterize input scenario and let X_j represent the jth element of $\mathbf{X}$. Each scenario component itself is also a vector of several attributes describing temporal (e.g., start-time and duration), spatial (e.g., event location) and state (i.e., intensity or condition) aspects of a given demand- and supply-side factor. Let S_i denote the ith input scenario, which is the ith realization of the set of scenario components $\mathbf{X}$, i.e., $S_i = \mathbf{X}^{(i)} = \{X_1^{(i)}, X_2^{(i)}, \cdots, X_J^{(i)}\}$.

Consider we have *N* input scenarios $S_1, S_2, \cdots, S_N$ drawn from a joint distribution of $\mathbf{X}$. Then the output travel time distribution for each scenario is obtained by:

$$T_i = H(S_i), \qquad i = 1, \cdots, N \qquad \textbf{Equation 6-1}$$

where T_i represents a collection of travel time *t* for a given OD/path/link of interest under the ith scenario S_i, and $H(\cdot)$ denotes a black-box representation of a traffic simulation model. Let $f_i(t)$ denote the probability density function of scenario-specific travel times under S_i such that $\{t \in T_i : t \sim f_i(t)\}$. Then the main goal of the analysis is to obtain the probability density function of overall travel times $f(t)$ based on the scenario-specific travel time distributions $f_i(t)$. By knowing the probability of each scenario occurring, $f(t)$ can be calculated by the weighted sum (i.e., convex combination) of scenario-specific travel time distribution $f_i(t)$ as follows:

$$f(t) = \sum_{i=1}^{N} w_i f_i(t) \qquad \textbf{Equation 6-2}$$

where w_i denotes the weight of the ith scenario with $\sum_{i=1}^{n} w_i = 1$, which is typically obtained from the scenario probability $w_i = P(S_i)$. ***Figure 6-2*** presents a schematic diagram to illustrate the procedure of constructing the overall travel time distribution based on this concept.

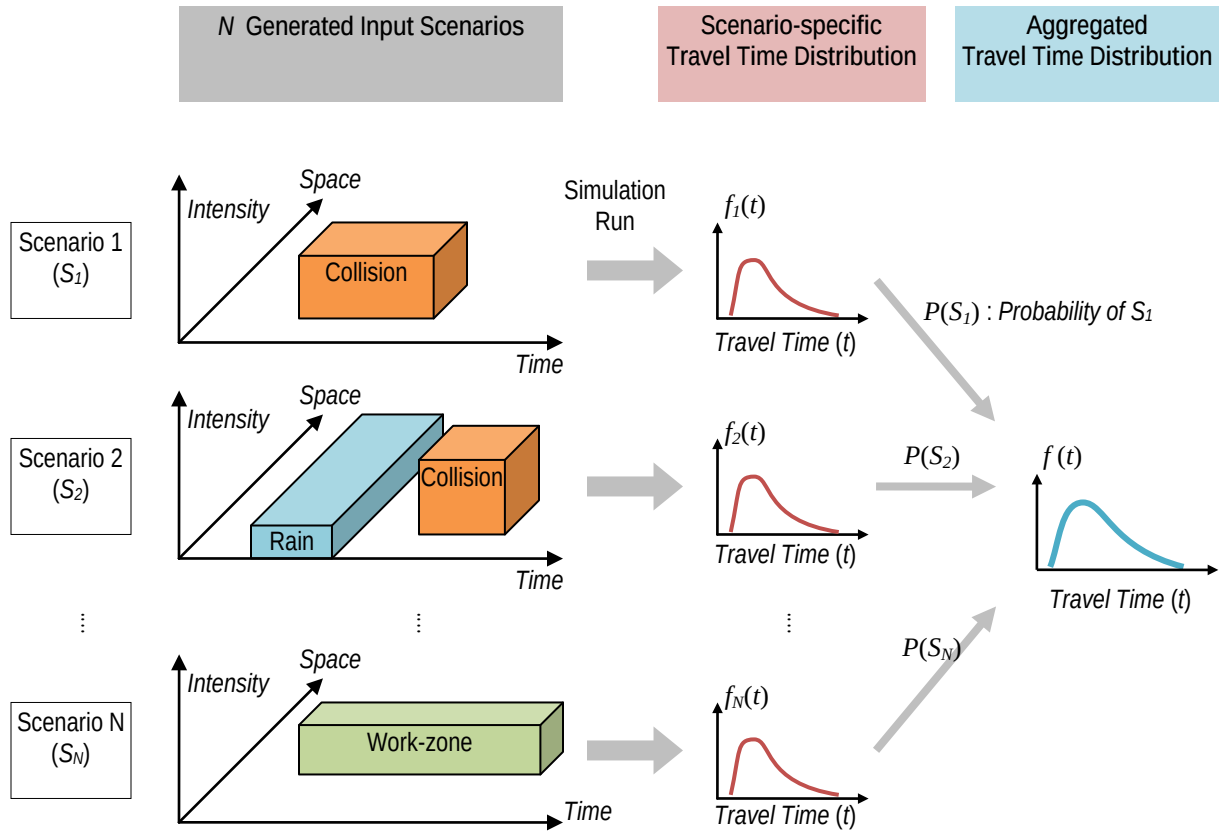

Figure 6-2: Schematic Illustration of Constructing Travel Time Distribution Based on Scenario-Specific Simulation Outputs

6.2.2 Approaches to Assessing Reliability

Travel time reliability is a relative concept in that it depends on the temporal and spatial boundaries for which travel times are observed. For example, the travel time reliability for weekdays is different from that for weekends on the same road network. Therefore defining time and space domains needs to precede assessing reliability. In general, the time domain is specified by a date range of the overall time period (e.g., 6/1/2012 – 8/31/2012), day of week (e.g., Mon –Fri), and time of day (6 a.m. – 10 a.m.); or it could be a specific season or day of each year (e.g., Thanksgiving Day). The space domain defines at which level travel times are collected and the reliability measures are calculated (e.g., network-level, O-D-level, path-level and link-level). Two different approaches are explored to assess the travel time reliability for given time and space domains: (i) Monte Carlo approach and (ii) mix-and-match approach. The former tries to generate all possible scenarios that could occur during the given temporal and spatial boundaries to introduce realistic variations in the resulting travel time distribution; while the latter constructs scenarios by manually choosing various combinations of scenario components. These approaches are discussed in more detail next.

Monte-Carlo Approach: This approach uses Monte-Carlo simulation to prepare input scenarios aimed at propagating uncertainties in selected scenario components $\mathbf{X}$ into uncertainties in the generated scenarios S_i (i = 1, …, N) , which can be, in turn, translated into the resulting travel time distribution. As depicted in ***Figure 6-3***, the Scenario Manager performs Monte-Carlo simulation to generate hundreds or thousands of input scenarios by sampling from the joint probability distribution of scenario components. Each scenario is equally likely thereby allowing the Trajectory Processor to simply aggregate travel time distributions from a large number of simulation runs to obtain the most likely (probable) outcome of a set of reliability performance indicators for the given time and space domains.

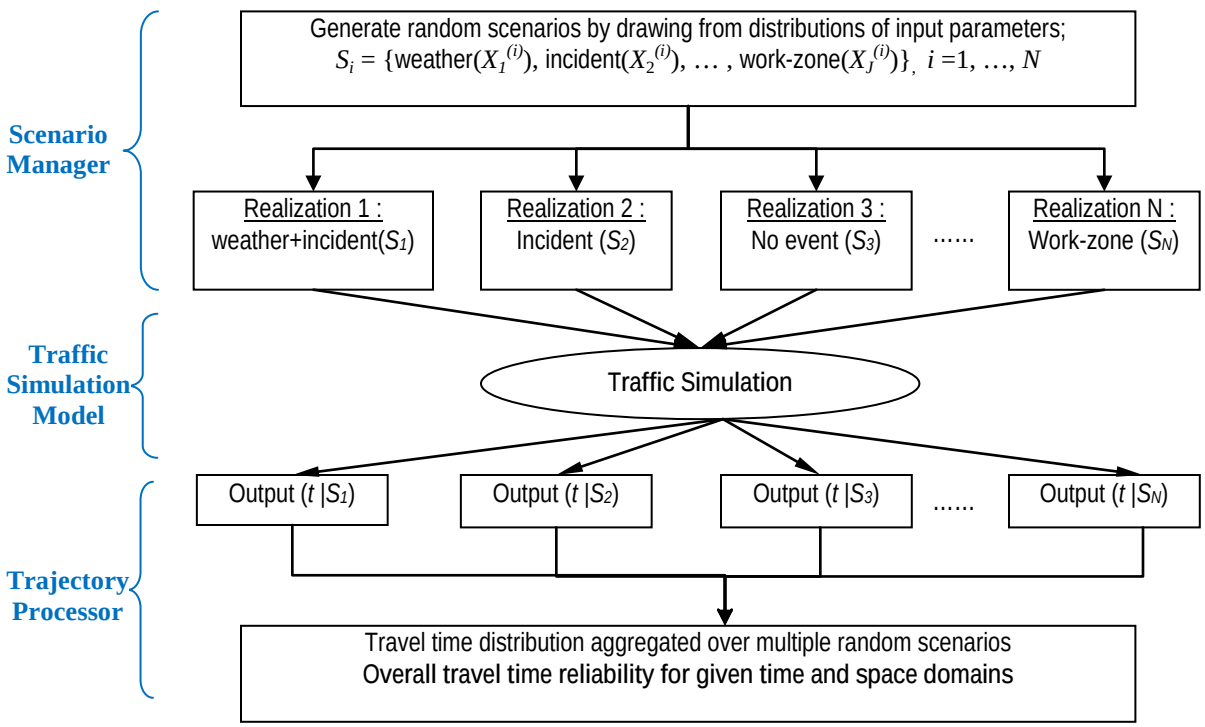

Figure 6-3: Monte Carlo Approach

Mix-and-Match Approach: Instead of generating scenarios randomly given the underlying stochastic processes, one could explicitly specify scenarios with particular historical significance or policy interest. The mix-and-match approach aims to construct input scenarios in a more directed manner by mix-and-matching possible combinations of specific input factors or by directly using known historical events or specific instances (e.g., holiday, ball game, etc.). ***Figure 6-4*** shows a schematic diagram illustrating this approach with a simple example. Consider two scenario components: "collision" and "heavy rain," where each component has two discrete states: "occur" and "not occur." From the Cartesian product of two components' states, four possible scenario groups are defined as shown in the figure. Suppose that we have a representative scenario for each group with the scenario probability assigned based on the joint probability of collision and heavy rain events. Then a probability-weighted average of travel time

distributions under all four scenarios can be used as the expected travel time distribution to approximate the overall reliability measures. A more informative use of this approach is to understand the impact of a particular scenario component on travel time variability by investigating gaps between different combinations of output results.

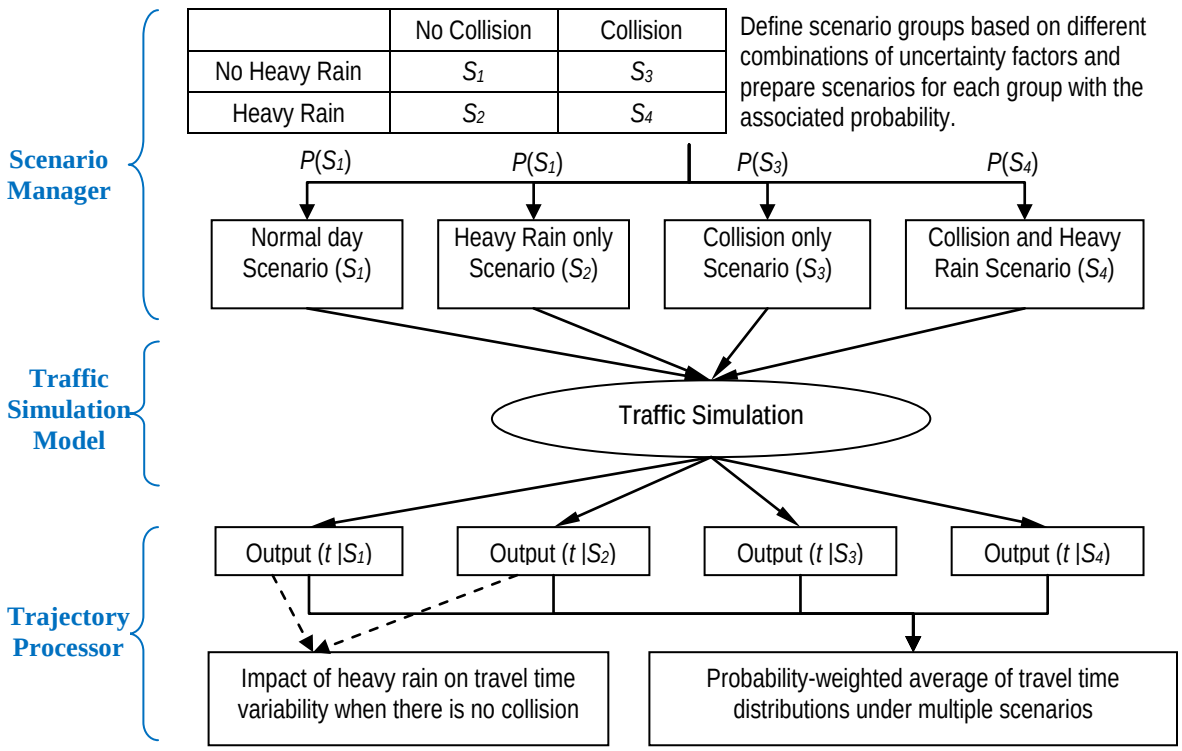

Figure 6-4: Mix-and-Match Approach

Combined Approach: Unlike the simple example above, however, it is often necessary to allow randomness in scenarios within each group especially when there is no pre-defined representative scenario. It is also possible to have no probability value for each scenario group known to users. In both cases, the Monte-Carlo approach can be used in conjunction with the mix-and-match approach, i.e., sampling random scenarios from their conditional distributions given each group (for the former); and generating a large number of scenarios for the entire scenario space and categorizing them into the associated groups to obtain the group probabilities (for the latter).

6.2.3 Generating Scenarios Considering Dependencies

One of the practical issues in generating scenarios is considering dependencies in various random factors. As represented by the dotted arrows in ***Figure 6-5***, certain scenario components are dependent on other components. Incident occurrence is the most prominent example, where event properties (e.g., frequency, duration and severity) tend to be affected by weather and other external events. We investigated weather-conditional incident rates (incidents/hour/lane-mile) by measuring the number of

incidents during the total period of time exposed to different weather conditions using historical incident data collected from 2007 to 2010 in Chicago, IL. As shown in ***Figure 6-6***, incident rates tend to increase as the severity of rain or snow events increases. In addition to incidents, dependencies are also observed on the traffic management side: weather-responsive traffic management (WRTM) strategies are deployed based on types and severities of weather events (*Mahmassani et al, 2012)*; and traffic incident management is triggered by incident events. In the Scenario Manager, such dependencies are taken into account during the generation process. Once the scenario components of interest are defined, it identifies dependency relations between components and derives a generation order such that components that affect others are generated before their dependent ones. Following the generation order, the Scenario Manager generates each component sequentially (e.g., weather → incident → incident management) so that each component is sampled from its distribution conditioned on all the previously sampled components.

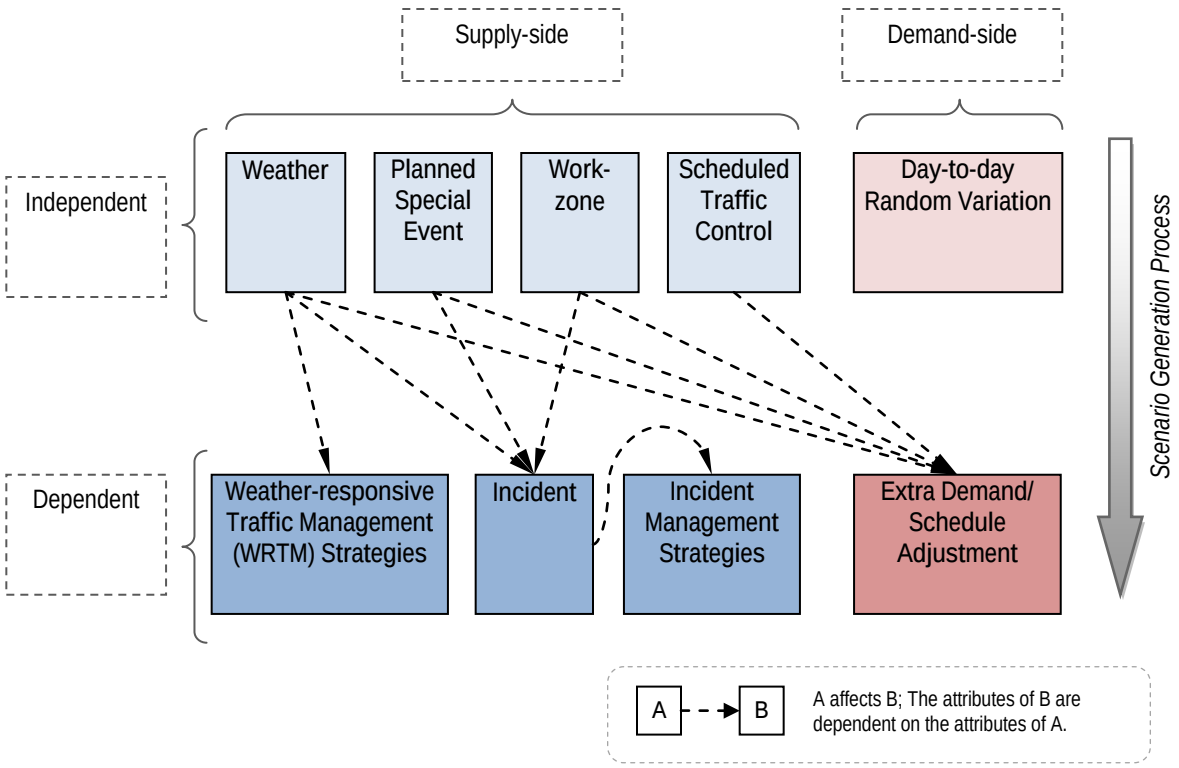

Figure 6-5: Various Scenario Components and Dependency Relations

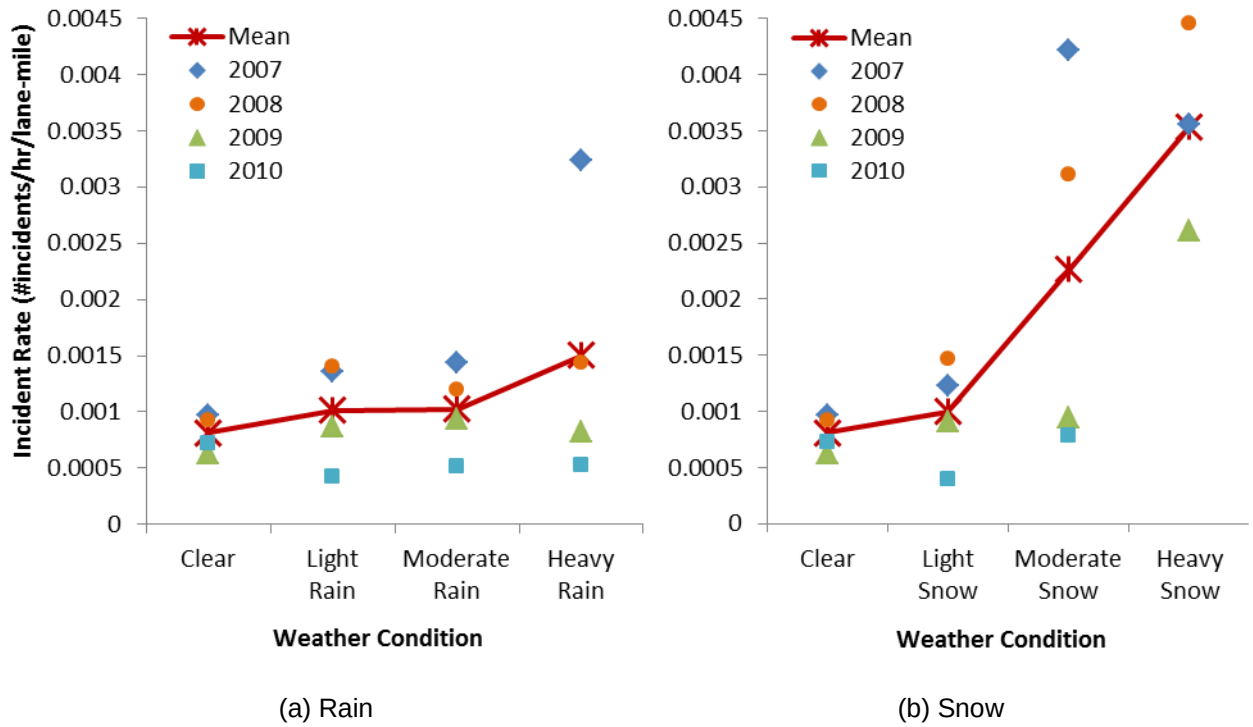

(a) Rain (b) Snow

Figure 6-6: Weather-Conditional Incident Rates (Chicago incident data from 2007-2010)

6.3 Implementation of Scenario Manager

The main role of the Scenario Manager is to prepare a set of scenarios that will be used as input to the traffic simulation models. The implementation of the Scenario Manager is done in two steps: Scenario specification and Scenario generation. We discuss each step in the following sections.

6.3.1 Scenario Specification

In the scenario specification step, the user mainly defines a high-level design for the reliability analysis and parameter settings for the scenario generation. Various tasks entail defining the spatial and temporal boundaries for which travel time variability is examined (e.g., a specific road section on weekdays) as well as the time of day selection for the scenario time horizon (e.g., morning peak period between 8 a.m. and 10 a.m.); determining the analysis approach (e.g., Monte Carlo sampling approach vs. what-if scenario approach); and selecting scenario components of interest (e.g., weather, collision, demand variation and so on). Depending on the scenario component, the user might collect historical data to describe probability distributions of input parameters for attributes like frequency, duration, and intensity.

Structure of Scenario

Throughout this document, a set of terminologies are used to describe different components in the structure of scenario, some of which are shown in ***Figure 6-7***. In what follows, a definition of each terminology is provided.

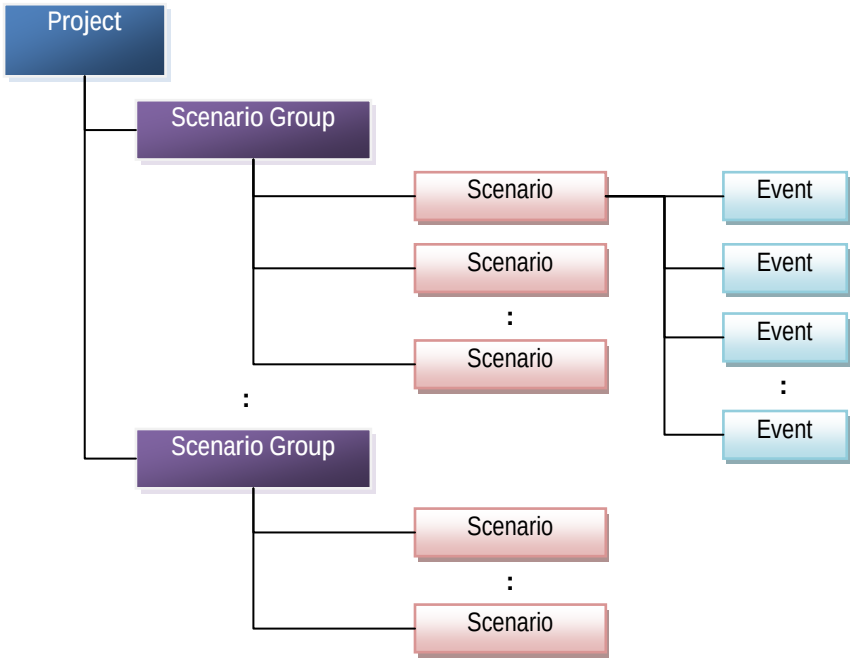

Figure 6-7: Structure of Scenario

Project: a high-level plan that defines temporal and spatial boundaries for which the travel time variability is examined and other necessary settings required to generate scenarios. Based on the boundaries, the user will collect the historical event data, determine the scenario components and obtain the necessary information such as event frequency, duration pattern, available states, and so on. As such, the scope of each project represents a specific study area and time period of interest. For example, the user will create one project to study the reliability of a specific road section during morning peak hours on weekdays. And another project will be defined if the user wants to study the reliability of the same road section but under the different temporal background.

Scenario Group (or Scenario Case, Scenario Category): a simplified representation of a group of scenarios with some common features. The scenario group is used to classify individual scenarios with high dimensional attributes into pre-defined representative groups, where scenarios belonging to each group are considered to be similar and share the same probability of occurrence. Under a given project, several scenario groups would be defined for the purpose of experimental design. For example, the user could mix and match different combinations of scenario components to define scenario groups as shown in ***Figure 6-8***, where Scenario Group 1 represents scenarios containing the weather event (rain) and

signal control; Scenario Group 2 represents scenarios containing rain, signal control and trip cancelation; and so on. Each scenario group is assigned the probability of occurrences either during the generation process or manually by the user. If the user samples a certain scenario from a specific scenario group with the probability of, say, 0.3 and simulates it using traffic simulation models, then the travel time distribution from the simulation output will be considered to represent the travel time distribution that occurs 30% of the time in the study area.

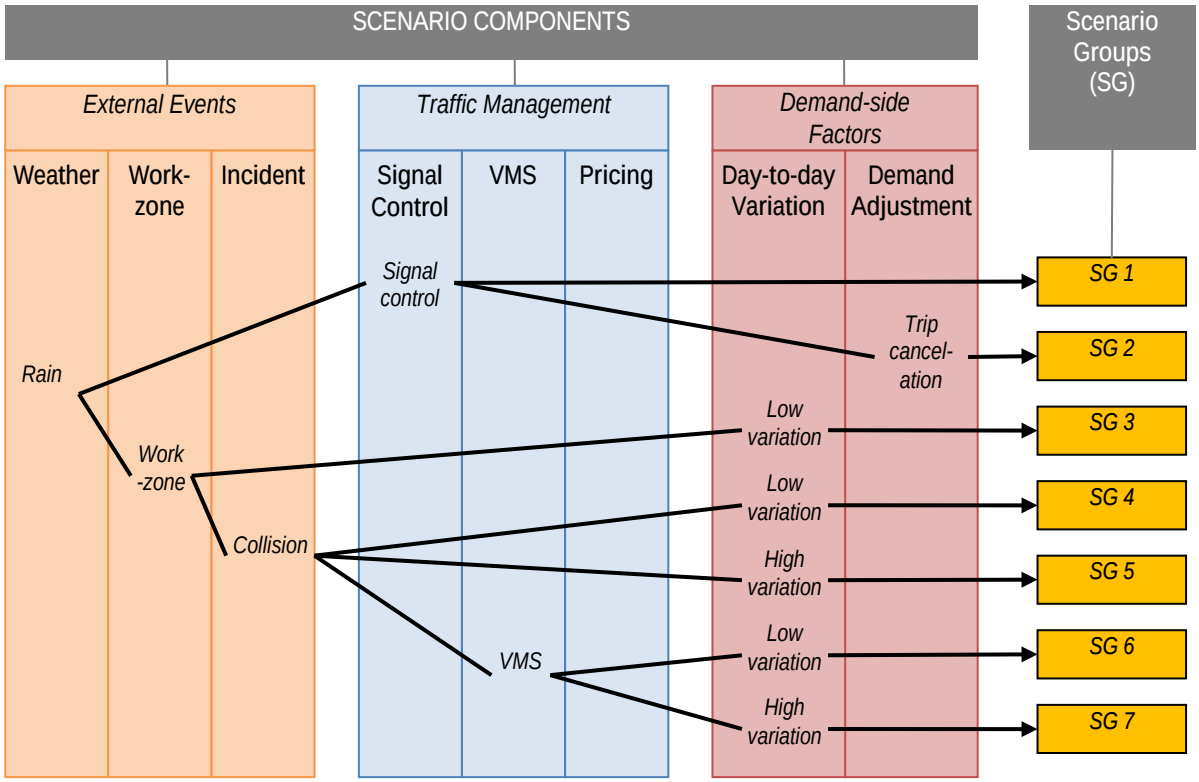

Figure 6-8: Example of Scenario Groups

Scenario: a sequence of event instances. Typically one scenario represents a single day, where the length of the "day" depends on the time horizon for the traffic simulation (e.g., 8 a.m. – 11 a.m. for morning peak). Based on the scenario components defined for the scenario specification, zero or more instances of each event will be included in the generated scenario. ***Figure 6-9*** provides a simplified representation of a generated scenario, where instances of snow, collision and work-zone events are displayed on a time-space diagram as an example.

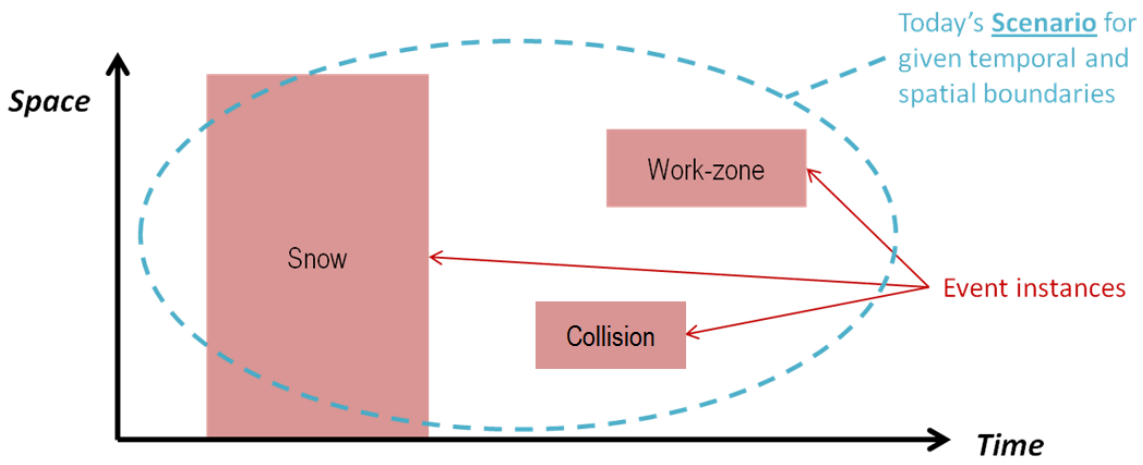

Figure 6-9: Sequence of Event Instances Representing One Scenario Realization

Scenario Component: components that constitutes a scenario. Types of the scenario components include all the exogenous factors of roadway environment: (for external events) weather, incident, work-zone and special event; (for traffic management strategies) Variable Message Sign (VMS), signal control, ramp metering and pricing; and (for travel demand-side factor) day-to-day variation and schedule adjustment. In general, each scenario component defines multi-dimensional distributions of input parameters that represent temporal, spatial and intensity characteristics of the associated event. For example, generating collision events requires the user to specifies the collision scenario component in terms of (1) incident frequency and duration distribution (temporal characteristics); (2) collision location (spatial characteristics); and (3) discrete or continuous distribution of capacity loss states (intensity characteristics).

State: severity or condition of a given event (e.g., light rain, moderate rain and heavy rain for the rain event; type 1 and type 2 for VMS). For a given event variable, a set of states are defined such that states are mutually exclusive and exhaustive, therefore the sum of the probabilities that one of the specified states will happen is one. For instance, in case the user defines an event variable named "Rain", possible states might be {No Rain, Light Rain, Moderate Rain, Heavy Rain}. If the user defines the event variable in a more aggregate way, say "Weather", then the possible states might be {No precipitation, Rain, Snow}. As such, how coarse or fine the state categorization is completely depends on the experimental design for the study and also on the availability of the data for calculating the probability of each state.

Event (or Event Instance): an instance (or realization) of the scenario component. Each generated scenario consists of a sequence of event instances. The event instance, which is the smallest unit in the scenario structure, contains the information on start & end times (i.e., duration), location and selected state, which are determined based on the associated scenario component specification. ***Figure 6-10*** illustrates these event attributes in a time-space-intensity diagram using an example of the collision event.

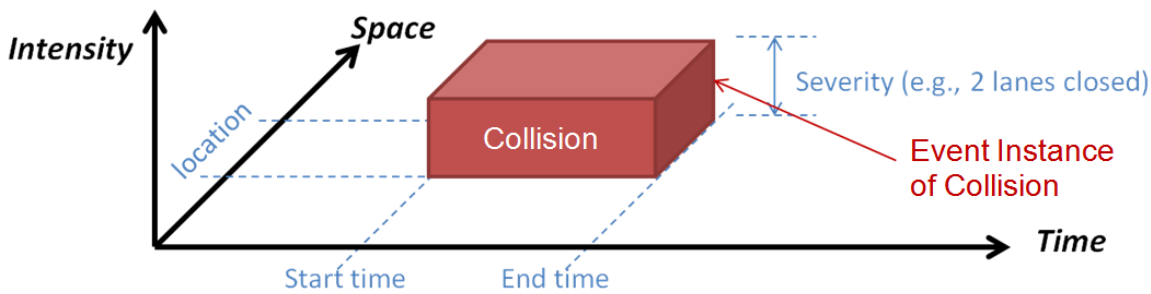

Figure 6-10: Properties of Event Instance

6.3.2 Scenario Generation

6.3.2.1 Weather Scenario

Modeling weather events in a fully parametric manner is a non-trivial task since it requires theoretical models that characterize complex weather phenomena and identifying such models are beyond the scope of this study. Therefore, we use a nonparametric sampling approach, where the historical data are directly used for generating weather scenarios. For example, to construct a 4-hour weather scenario, we sample a 4-hour time-series of five-minute weather observations from Automated Surface Observing System (ASOS) collected for given space and time domains. This way, we can preserve the dependency structure between different weather attributes (e.g., precipitation intensity, visibility, duration, etc.). Based on the categorization used in ASOS data, seven mutually exclusive and exhaustive states are defined for weather: clear (CL), light rain (LR), moderate rain (MR), heavy rain (HR), light snow (LS), moderate snow (MS) and heavy snow (HS). Each five-minute data point is assigned one of these states and the same consecutive conditions are grouped into one event to identify discrete points in time where the weather condition changes as illustrated in ***Figure 6-11(a)***.

In many cases, we may focus on network-wide weather scenarios, which assume that the entire network experiences the same time-dependent weather conditions. In such cases, only the temporal distribution of weather events matters eliminating the need for modeling their spatial distribution.

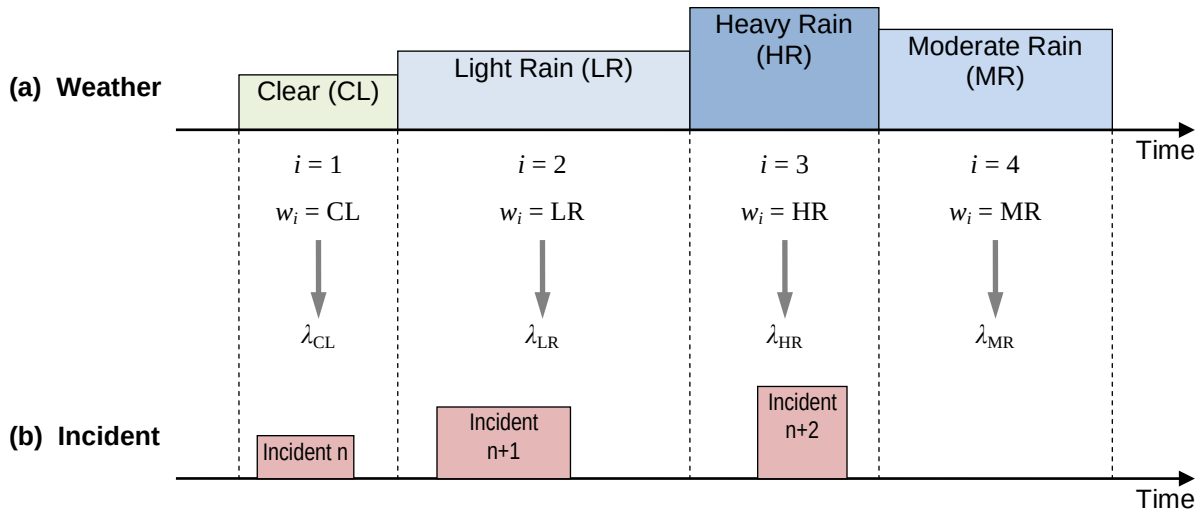

Figure 6-11: Approach to generating correlated weather and incident event (each rectangle represents an event instance where the width and height indicate the duration and intensity properties, respectively)

6.3.2.2 Incident Scenario

While weather is modeled non-parametrically, we model incidents parametrically as a stochastic spatial–temporal point process. In the following sections, we describe detailed methods for characterizing temporal and spatial distributions of incidents in detail. It is noted that the methods described below are not limited to the modeling of incidents but can also be applied to generating other types of events such as work-zone or planned special events as long as the underlying assumptions for the parametric models can hold.

a) Temporal distribution

We assume that the occurrence of incidents follows a Poisson process, i.e., the probability distribution of the number of incidents occurring in a given time interval is a Poisson distribution. A Poisson random variable is characterized by its rate parameter λ, which is the expected number of events that occur per unit time. As mentioned above, the incident rate is not constant over time but depends on the prevailing weather condition.

To incorporate such a dependency between weather and incident into the scenario generation process, we consider the incident rate as a function of a weather state variable and use it to calculate the conditional probability of incident given weather based on the Poisson formula as follows:

$$P(N(t_i) = k \mid W = w_i) = \frac{(\lambda(w_i)t_i)^k e^{-(\lambda(w_i)t_i)}}{k!} \qquad \textbf{Equation 6-3}$$

Where:

$N(t)$: Number of incidents occurring within the time interval t in a given network

$\lambda(W)$: Mean incident rate under weather condition *W* [incidents/hr]

i : Index for a time interval with a homogenous weather condition

t_i : Length of time interval i [hours]

w_i : Weather condition(state) during time interval i; $w_i \in$ {CL, LR, MR, HR, LS, MS, HS}

Equation 6-3 represents the conditional probability distribution of the number of incidents given a weather condition, where the rate parameter is determined based on the given weather. The approach to generating incident scenarios using **Equation 6-3** is described below, which is also illustrated in ***Figure 6-11(b)***.

- Given the weather scenario constructed by the empirical approach discussed previously, identify discrete time intervals of varying lengths, where each time interval i is assigned one of seven weather state variables $w_i \in$ {CL, LR, MR, HR, LS, MS, HS}
- Estimate weather-conditional incident rates $\lambda(W)$ based on historical data, $W \in$ {CL, LR, MR, HR, LS, MS, HS}
- For each time interval i, obtain the conditional probability distribution of the number of incidents given weather condition w_i based on $\lambda(w_i)$ and the interval length t_i using **Equation 6-3**. Determine how many incidents will occur over the entire network for each time interval i by randomly drawing from the conditional probability distribution; and also determine their start-times by randomly distributing the given number of incidents over t_i (i.e., the incident occurrence times are uniformly distributed on that interval).
- Assign additional properties such as duration and severity to each incident instance. For example, one could randomly draw the duration of incidents from a Gamma distribution and the severity, which is expressed as the number of lanes closed or the percent of link capacity lost, from an empirical probability mass function, respectively. The selection of distribution types and the estimation of the parameters can be done based on the historical data.

b) Spatial distribution

Once the temporal distribution of incident events is determined, the next step is to distribute the generated incidents over the study network, i.e., determine the incident locations. The Scenario Manager provides three different ways of determining the spatial distribution of incidents: (1) distributed based on lane-miles; (2) distributed based on vehicles miles travelled; and (3) distributed based historical observations.

1. **Distributed based on lane-miles**: the probability that a given incident occurring at a specific link is proportional to the lane-miles of the given link (see **Equation 6-4**). This method does not take into account the traffic volume on each link. For this type of incident distribution, incident rate λ (incidents/hr) for a given area is calculated based on λ_{LM}, which denotes the expected number of incidents per hour per lane-mile (incidents/hr/lane-mile) representing the incident rate per unit space for the target region. Thus, λ is obtained by multiplying λ_{LM} by the total lane-miles for the given area as shown in **Equation 6-5**. ***Figure 6-11*** shows an example of the spatial distribution pattern of incidents generated using this method. The region highlighted in light blue is a target area to which incidents are generated and green triangles represent generated incidents.
2. **Distributed based on vehicles miles travelled**: the probability that a given incident occurring at a specific link is proportional to the average daily vehicle-miles travelled on the given link (see **Equation 6-6**). This method randomly distributes generated incidents based on the traffic load on each road section so that higher-volume roads have higher collision probability. It also implicitly captures the effect of facility types (e.g., freeway, arterials) in the incident distribution as different facility types are largely characterized by different traffic volume levels. Specifically, this method considers traffic volume as "exposure" in defining the incident rate (i.e., incident rate = incidents/exposure) and uses λ_{VMT}, which represents the expected number of incidents per million vehicle miles travelled (incidents/million VMT). The way to obtaining incident rate λ (incidents/hr) from λ_{VMT} (incidents/million VMT) is presented in **Equation 6-7**. This method uses the information on the average daily traffic (ADT) for each link so that vehicle miles travelled (VMT) for each link and the entire target network can be calculated. ***Figure 6-13*** depicts an example of the spatial distribution pattern of incidents generated using this method. In ***Figure 6-13***, incidents are more strongly clustered along freeways compared to the pattern in ***Figure 6-12***.
3. **Distributed based on historical observations**: this method simply uses the actual incident locations observed in the historical data as candidate links for the incident distribution. This method might be used only when the source region, where the incident data are collected and parameters (e.g., incident rates) are estimated, fully covers the target region, where the incident scenarios will be generated.

$$\Pr(a) = \frac{m_a l_a}{\sum_{a=1}^{|A|} m_a l_a}, \; a \in A$$ **Equation 6-4**

$$\lambda = \lambda_{\mathrm{LM}} \times \sum_{a=1}^{|A|} m_a l_a$$ **Equation 6-5**

$$\Pr(a) = \frac{ADT_a l_a}{\sum_{a=1}^{|A|} ADT_a l_a}, \; a \in A$$ **Equation 6-6**

$$\lambda = \frac{\lambda_{\mathrm{VMT}}}{1{,}000{,}000} \times \sum_{a=1}^{|A|} ADT_a l_a \times \frac{1}{24}$$ **Equation 6-7**

Where:

$\Pr(a)$: Probability that link *a* is chosen as the event location for a given incident

A : Set of all links in the study network; $|A|$=total number of links

l_a : Length of link *a* [mile]

m_a : Number of lanes on link *a*

ADT_a : Average daily traffic on link *a*; $ADT_a \times l_a$ =average daily vehicle miles travelled (VMT) on link *a*

λ_{LM} : Expected number of incidents per hour per lane-mile [incidents/hr/lane-mile]

λ_{VMT} : Expected number of incidents per million vehicle miles travelled [incidents/million VMT]

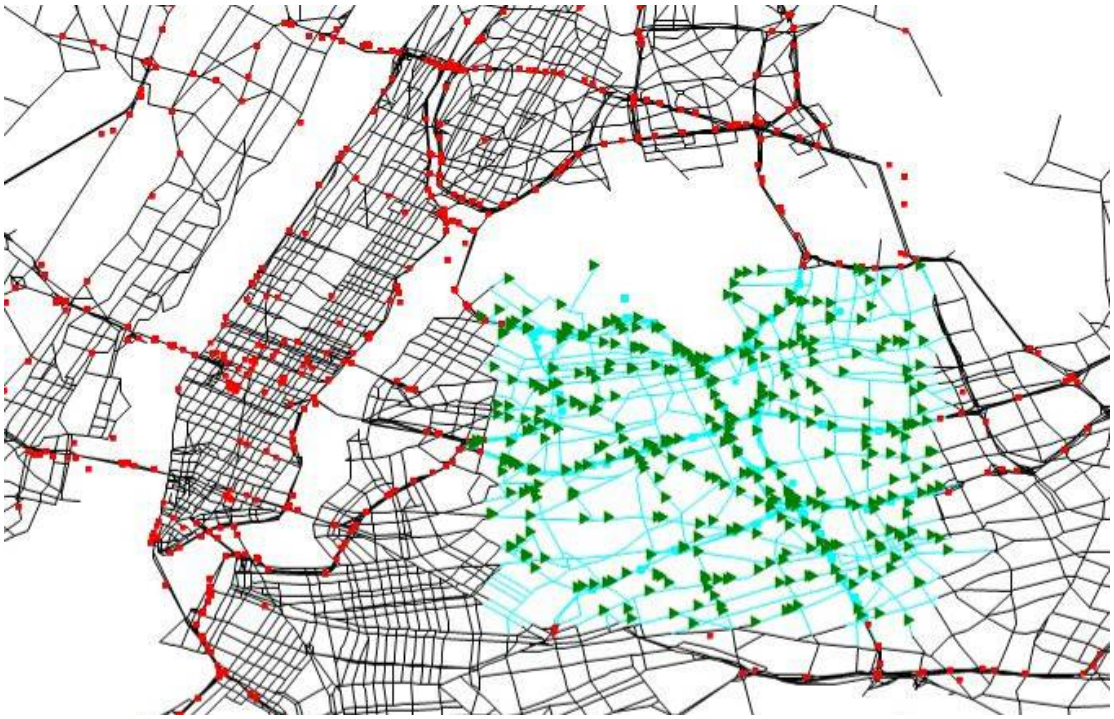

Figure 6-12: An Example of Spatial Distribution Pattern of Incidents: Distributed based on Lane-miles of Roads (triangle: generated incident)

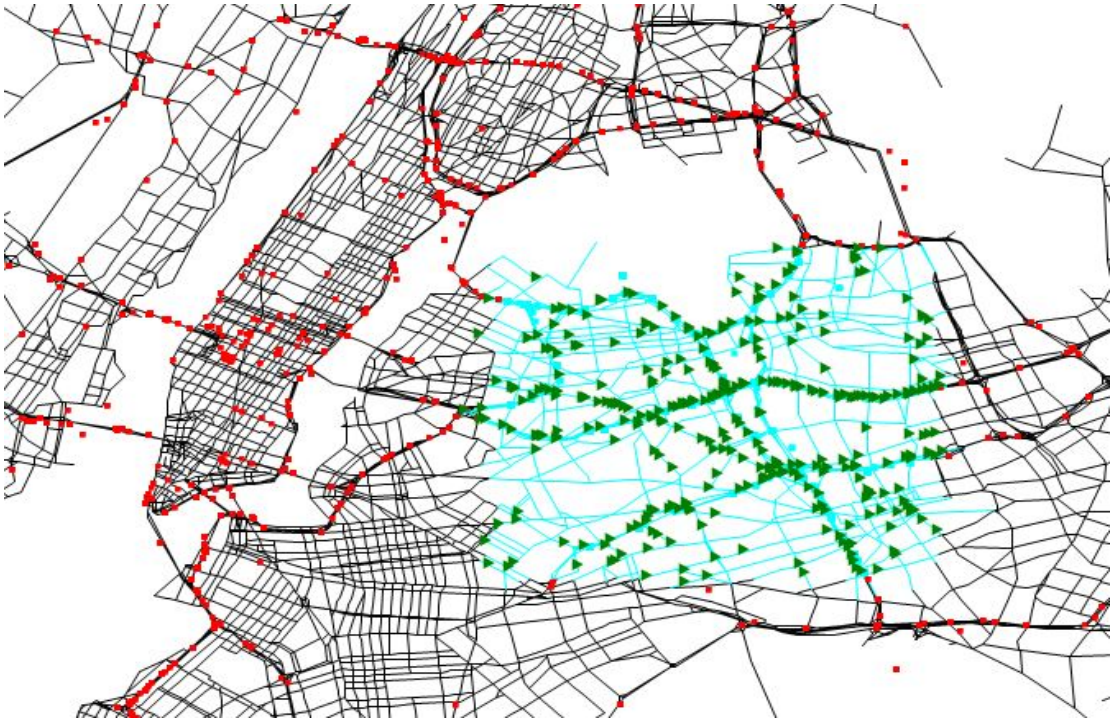

Figure 6-13: An Example of Spatial Distribution Pattern of Incidents: Distributed based on Vehicle Miles Travelled (VMT) of Roads (triangle: generated incident)

6.3.2.3 Demand Scenario: Day-to-day random variation

To model day-to-day fluctuations in demand, we define a random variable called "demand multiplication factor (DMF)." The demand multiplication factor is a multiplier that is applied to the O-D matrix so as to uniformly increase or decrease the overall network loading level. For example, DMF of 1.1 results in 10% increase in the number of trips for all departure time intervals and all O-D pairs given a base-case O-D demand matrix. DMF of 0.95 results in 5% decrease in the base-case demand, DMF of 1.0 maintains the base-case demand level, and so on. The Scenario Manager allows users to specify the types and parameters for the probability distribution of DMF, which could be estimated from historical day-to-day demand patterns for the study network of interest.

6.3.3 Steps for Using Scenario Manager

In this section, we briefly introduce sample steps for generating a set of scenarios using the prototype of the Scenario Manager application developed under this project.

Figure 6-14 shows a main window of the Scenario Manager, where maps and simulation networks are displayed on the right side and various database-related tasks are performed on the left panel. The step-by-step procedures for generating scenarios are as follows:

Step 1) **Define Time and Space Domains.** After launching the Scenario Manager application, a user loads a map for the study network in the format of a shapefile (.shp). Provided that the Scenario Manager is populated with historical weather and incident data associated with the selected study network, the user specifies time and space domains for investigating travel time variability (i.e., for obtaining historical patterns and parameters for exogenous random factors such as weather and incidents)

Step 2) **Estimate Input Parameters from Historical Data.** For given time and space boundaries, the Scenario Manager estimates necessary input parameters for scenario components based on historical data. In the current prototype, the parameters include the distribution of weather conditions (i.e., clear, light rain, moderate rain, heavy rain, light snow, moderate snow and heavy snow), incident frequency (i.e., incident rate expressed as incidents/hr/lane-mile), incident duration and the weather conditional incident occurrence rates (see ***Figure 6-15***).

Step 3) **Launch Scenario Generation Tool.** The user launches a scenario generation tool to start the scenario generation process as shown in ***Figure 6-16***, which provides a unifying environment for defining various scenario-related settings, generating random scenarios and sampling input scenarios for traffic simulation.

Step 4) **Select and Specify Scenario Components.** In the scenario generation tool, the user can select which components will be included in the input scenario (see ***Figure 6-17***). For example, the user could choose weather and incident as scenario components to generate input scenarios with the combination of various weather and incident events.

The tabs represent the available scenario components, which include weather, incident, planned special event, traffic management and control and demand variation. On each tab, the user can specify input parameters for characterizing the associated scenario component. In general, event properties such as frequency, duration, location and intensity are specified either parametrically or non-parametrically.

Step 5) **Generate Scenarios.** Once all the necessary input parameters are specified along with the scenario time horizon (i.e., time of day and scenario duration), the user can generate as many scenarios as desired by clicking a button, which starts a scenario generation process using Monte Carlo simulation. All the generated scenarios can be reviewed through a visualization tool as shown in ***Figure 6-18*** and ***Figure 6-19***.

Step 6) **Obtain Scenario Probabilities.** Based on the distribution of scenarios generated in the previous step, the Scenario Manager calculates the probability of any particular scenario that is of concern to the user, which will be used as a scenario weight for aggregating travel time distributions across multiple scenarios in the Trajectory Processor later.

Step 7) **Export Generated Scenarios to Text File.** The user can export detailed descriptions for the generated scenarios to a single text file in the table-like Comma Separated Value (CSV) File Format, as shown in ***Figure 6-20***. This is the main output of the Scenario Manager, which describes the detailed event properties of the generated scenarios including temporal attributes (e.g., start- and end- times), location information (e.g., latitude and longitude) and intensity characteristics (e.g., crash severity or precipitation intensity) of a given event type (e.g., weather, incidents and demand variation). Since the Scenario Manager is intended to serve as a unifying tool for any particle-based traffic simulation models regardless of their specific software packages, this output file is designed to have a generic and platform-independent form so that it can be easily interpreted and converted to a required input format for a specific traffic simulation software package at hand.

Step 8) **Output Scenario Files for Traffic Simulation Models.** The user can either manually select or randomly sample a set of input scenarios to create software-specific input files for performing traffic simulation runs. The current version of the Scenario Manager produces input files for Aimsun and DYNASMART simulation models based on the selected scenarios.

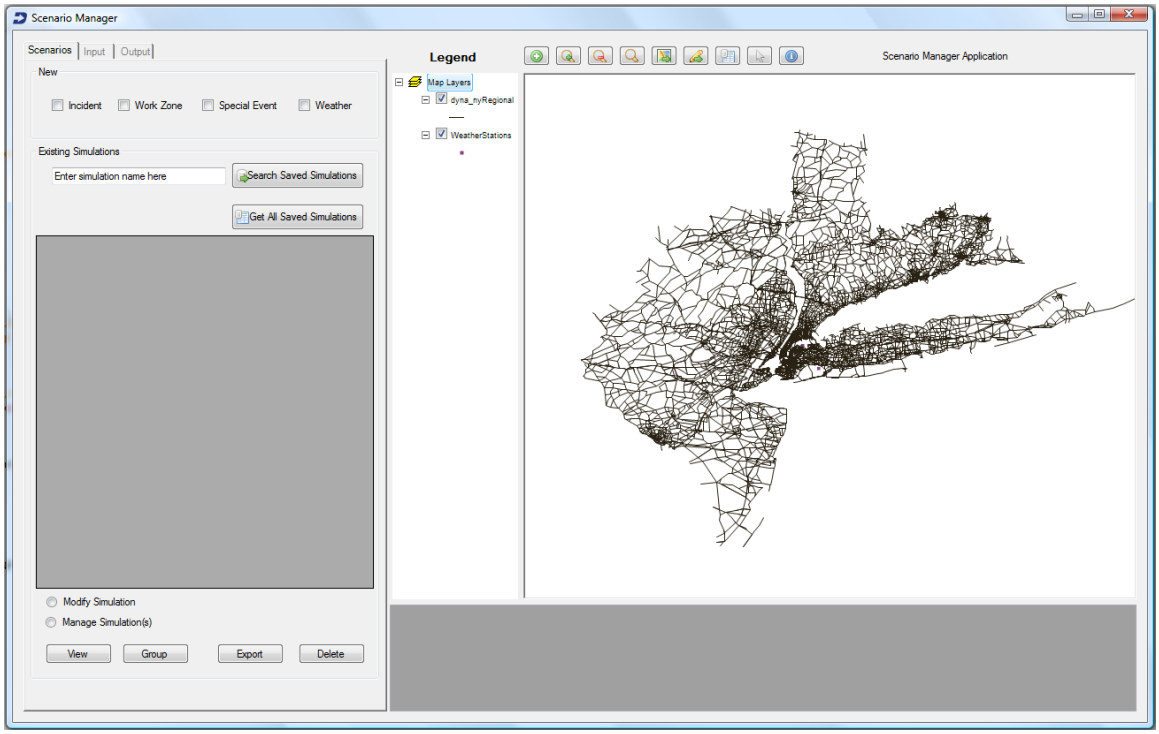

Figure 6-14: Scenario Manager Main Window

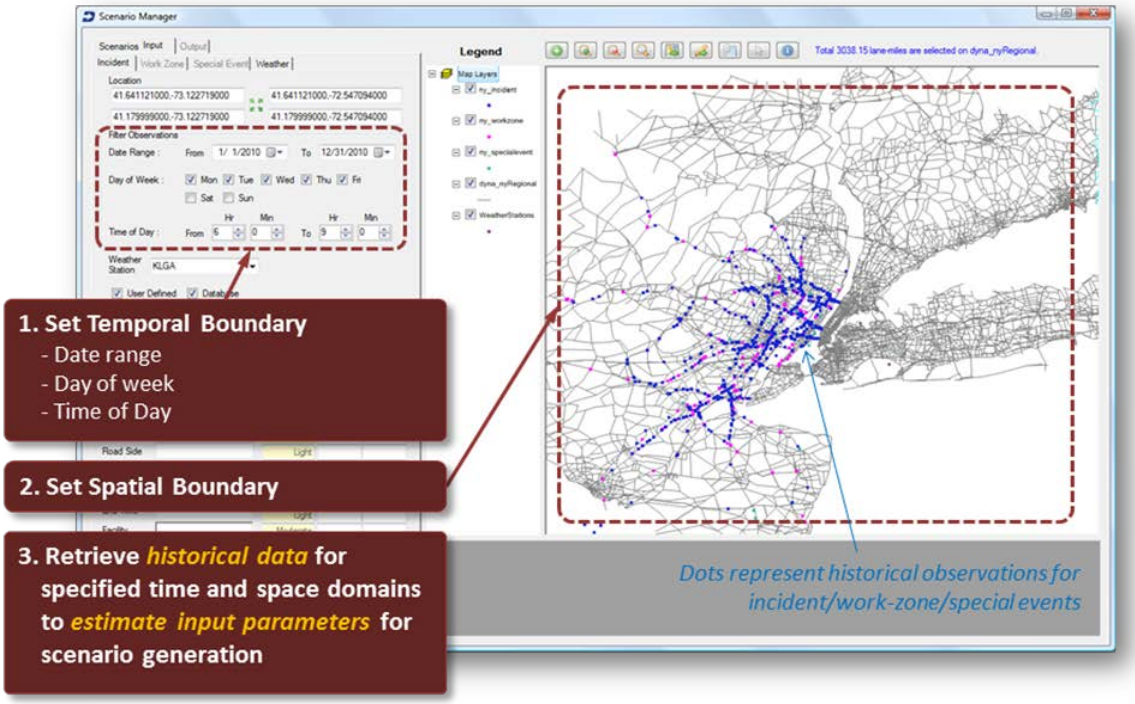

Figure 6-15: Define Time and Space Domains and Estimate Input Parameters from Historical Data

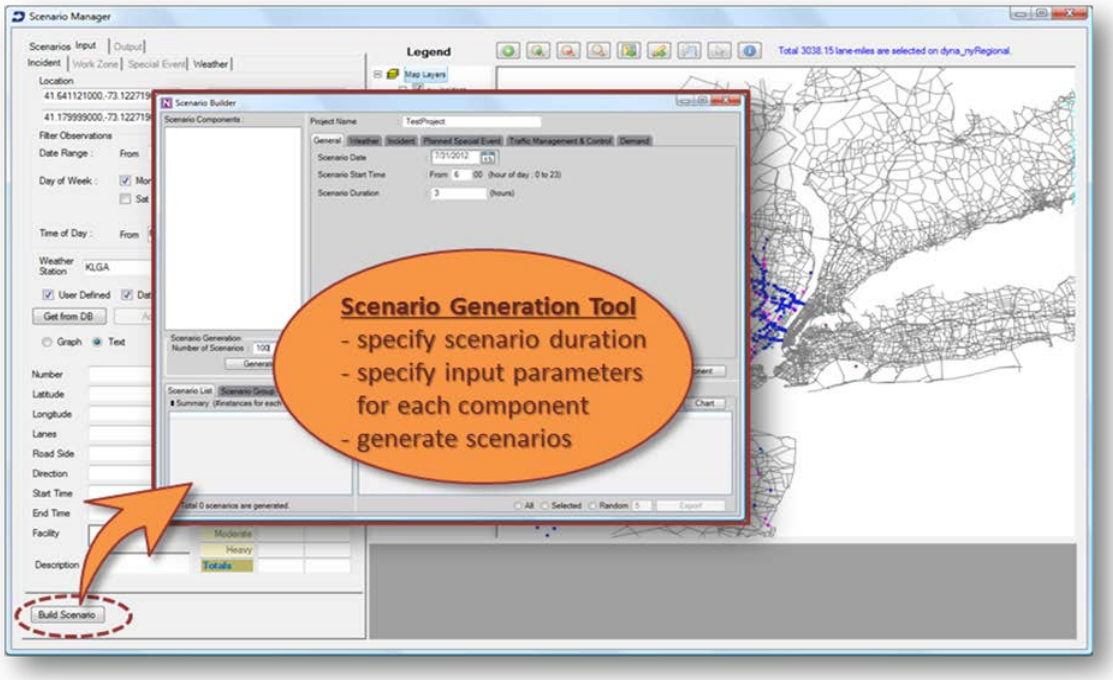

Figure 6-16: Launch Scenario Generation Tool

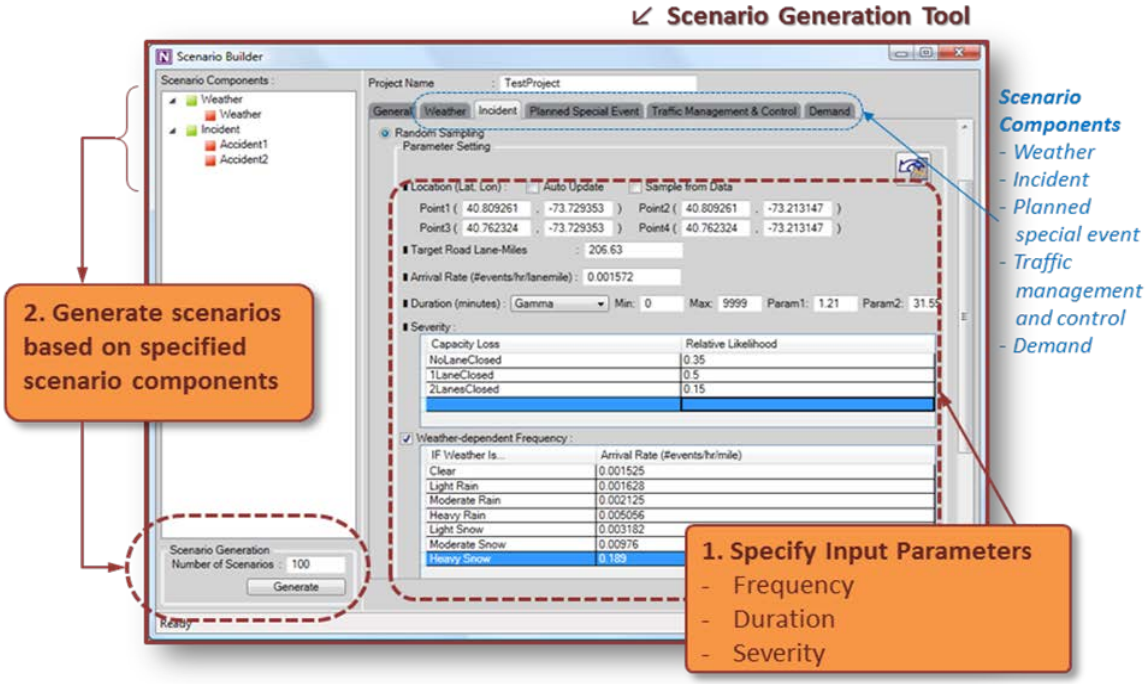

Figure 6-17: Select Scenario Components and Generate Scenarios

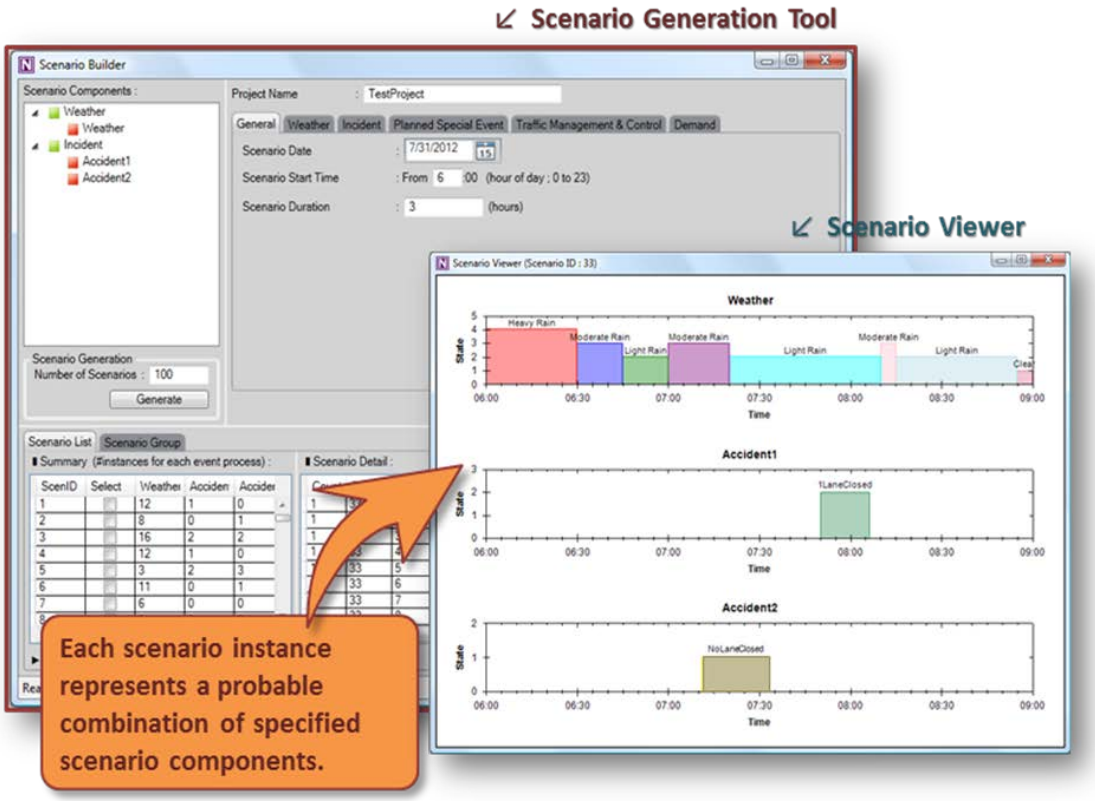

Figure 6-18: Obtain Scenario Generation Results and Examine Generate Scenarios

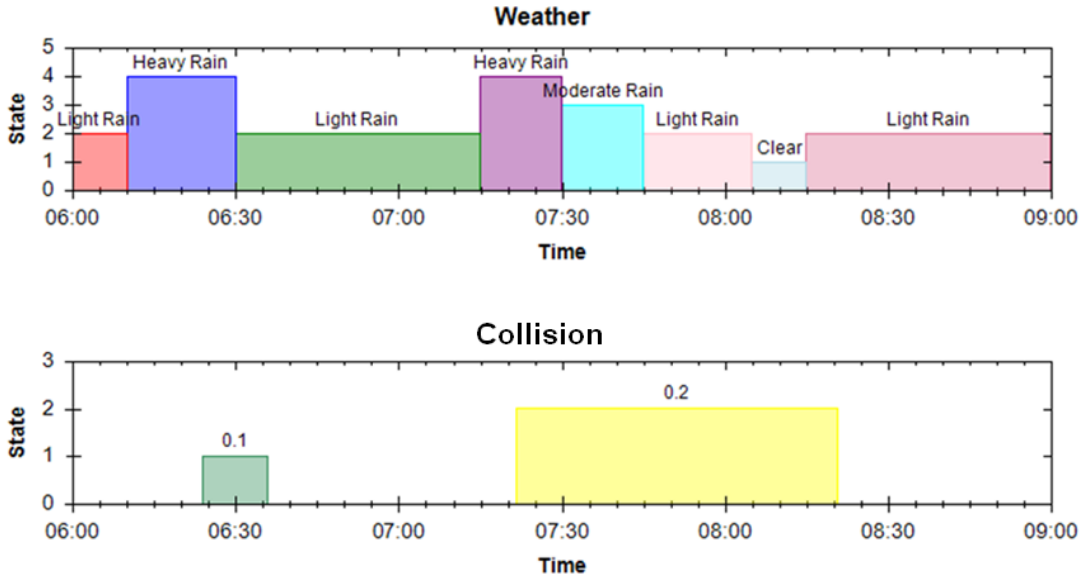

Figure 6-19: Example of a Scenario Consisting of Weather and Collision: Temporal Profiles Represented by "Rectangular Pulse" with Duration (Width) and Intensity (Height)

ScenID	EventID	EventType	EventName	StartTime	EndTime	Latitude	Longitude	StartTime Min	EndTime Min	Duration	State
1	1	Weather	Weather	5/1/2012 6:00	5/2/2012 18:15			0	2175	2175	Clear
2	1	Weather	Weather	5/2/2012 6:00	5/4/2012 3:55			0	2755	2755	Clear
3	1	Weather	Weather	5/3/2012 6:00	5/3/2012 6:05			0	5	5	Moderate Rain
3	2	Weather	Weather	5/3/2012 6:05	5/3/2012 6:40			5	40	35	Light Rain
3	3	Weather	Weather	5/3/2012 6:40	5/3/2012 6:45			40	45	5	Clear
3	4	Weather	Weather	5/3/2012 6:45	5/3/2012 6:55			45	55	10	Light Rain
3	5	Weather	Weather	5/3/2012 6:55	5/3/2012 10:25			55	265	210	Clear
3	6	Incident	Accident1	5/3/2012 7:51	5/3/2012 11:03	40.762328	-73.99081	111	303	192	0.1
4	1	Weather	Weather	5/4/2012 6:00	5/5/2012 0:20			0	1100	1100	Clear
5	1	Weather	Weather	5/5/2012 6:00	5/9/2012 11:10			0	6070	6070	Clear
5	2	Incident	Accident1	5/5/2012 6:37	5/5/2012 9:50	40.768042	-73.98608	37	230	193	0.2
5	3	Incident	Accident1	5/5/2012 7:00	5/5/2012 9:08	40.757284	-73.97849	60	188	128	0.1
5	4	Incident	Accident1	5/5/2012 7:29	5/5/2012 9:47	40.757402	-73.95548	89	227	138	0.1
6	1	Weather	Weather	5/6/2012 6:00	5/6/2012 6:40			0	40	40	Clear

Figure 6-20: Example of Scenario Manager Output File

7 TRAJECTORY PROCESSOR

7.1 Introduction

In order to promote the use of end-to-end travel time reliability measures in the professional community for region-wide transportation operations planning, it is important and critically needed to develop a flexible visualization platform for analyzing microscopic and mesoscopic dynamic simulation results, particularly in tracking vehicular movement, path and time-dependent trip-related statistics. As a generic visualization platform for travel time reliability, the vehicle trajectory processor designed in this project aims to apply new methods of communication between transportation practitioners, decision-makers, and the public. This software package aims to assist stakeholders from DOTs and MPOs with effectively applying data processing and visualization tools to (1) understand advanced but sophisticated model structures and reliability-related output and (2) utilize higher fidelity transportation simulation and measurement results to estimate and calibrate underlying transportation system processes under different traffic conditions.

7.1.1 Purpose and Objectives

The objective of the Vehicle Trajectory Processor is to provide a visualization platform for tracking and analyzing traffic assignment simulation results with a special focus on system-level travel time reliability. The Vehicle Trajectory Processor is designed to perform the following tasks:

- Read vehicle trajectory files for each scenario, including an interface that directly imports simulation outputs from DYNASMART and other packages, such as Aimsun;
- Read GPS vehicle trajectory data;
- Publish scenario-specific travel time reliability measures and display on the network/Google maps(e.g., most unreliable OD, link, path);
- Display the aggregate travel time distribution over multiple scenarios by considering the probability of each scenario;
- Compare observed and simulated travel time reliability measures.

7.1.2 Concept of Operations

In order to meet the design goals, the Vehicle Trajectory Processor consists of the following basic functioning modules.

i. Map Matching and Vehicle Data Pre-processor

Internally, simulated vehicle trajectories (from DTA or microsimulation) may not contain longitude and latitude information. In addition, although the GPS trajectories data are recorded in longitude and latitude coordinate system, this information may not match to the real-world network. Thus, in order to correctly display the vehicle trajectories on the real-world network, this raw data must be pre-processed by the map matching module to correct geographic location information. As the vehicle trajectory data can come from various sources, including geographically distributed (clouded-based) databases, a vehicle data pre-processor must be able to access the data, no matter locally or remotely, and convert various sources of data into a universal data representation for easier processing for the vehicle trajectory processor.

ii. Vehicle Trajectory Processor

The vehicle trajectory processor module is the core data fusion component of the software application developed in this research. The inputs to this module include a set of simulated vehicle trajectories, generated using different scenarios in traffic simulation software, and GPS vehicle trajectories (both data sources are already pre-processed and converted into a universal format by the vehicle data pre-processed module). Based on the pre-defined Measure of Effectiveness (MOE) settings, this module will generate individual scenario-specific O-D travel time statistics (scenario-specific average O-D travel time and standard deviation), and aggregated O-D travel time statistics (aggregated average O-D travel time and standard deviation). It also produces both O-D-level and path-level travel time statistics.

Besides these statistics, the vehicle trajectory processor module also prepares data for various internal visualization tools to present the results.

iii. Statistic Result Presenting and Analysis Module

This module provides three styles of User Interfaces (UI) to present statistics results to better analyze either OD-level or path-level travel time.

a. Table-based statistic presentation UI

   Both O-D-level and path-level travel time statistics (average and standard deviation of travel time) are presented in tables. Scenario-specific travel time statistics are listed side-by-side for straightforward comparisons so that the critical O-D pairs or most unreliable O-D pairs can be easily identified.

b. Chart-based statistic presentation UI

The OD-level travel time distribution is visualized with different graphs: scenario-specific or aggregated PDF (Probability Distribution Function) graph, CDF (Cumulative Distribution Function) graph and so on. This UI can also display additional travel time reliability indices, for example, planning time index or buffer time.

c. Google Earth-based path presentation UI

In order to view and compare paths, this UI is able to display any possible paths between any O-D pair on the Google Earth. With this capability, it is much easier to identify whether a path is a normal path or a detour.

The overall system architecture is illustrated in ***Figure 7-1***.

7.2 Software Description

The major software components developed in this research can be described by the universal vehicle data representation used to describe the vehicle trajectory data, and the data flow diagrams which identify system components and their interactions.

7.2.1 Universal Vehicle Data Representation

The input data for the Vehicle Trajectory Processor are simulated vehicle trajectory files from traffic assignment and simulation software packages, for example, DYNASMART, Aimsun and so on. In addition, GPS vehicle trajectory data are another important source of input data. The simulated vehicle trajectory files from these software packages and GPS vehicle trajectory data have their own unique formats to represent the movements of the vehicles in the network. In order for the Vehicle Trajectory Processor to load and analyze these various sources and formats of vehicle trajectory files, it is important to design a universal data structure internally to represent these various input data. After thoroughly investigating the formats of the vehicle files from the above mentioned software packages and GPS vehicle trajectory data, this universal vehicle representation (data structure) is designed to encompass necessary information to identify the vehicle movement and allow derivation the travel time information between origin and destination zones. The following ***Table 7-1*** lists the necessary information recorded by this universal vehicle data structure.

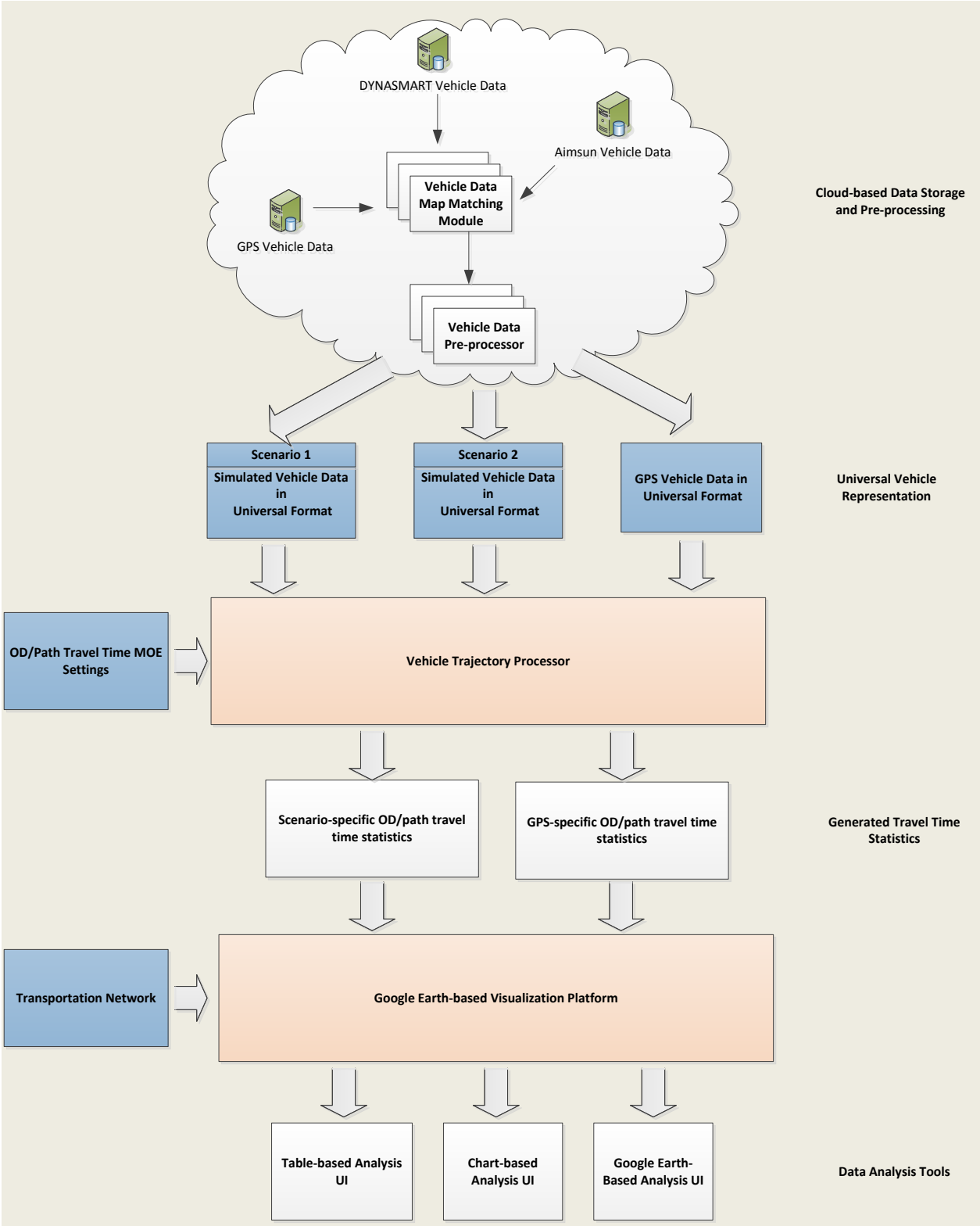

Figure 7-1: System Architecture

Table 7-1: Universal Vehicle Representation

Data Element	Definition
Vehicle ID	Identify an individual vehicle
Origin zone ID	The starting zone ID of a vehicle
Destination zone ID	The ending zone ID of a vehicle
Departure time	The departure time from origin zone by this vehicle
Total Travel Time	The total travel time between origin and destination zones by this vehicle
Node Array	An array recording the nodes traveled by this vehicle from the origin zone to the destination zone

7.2.2 Data Flow

The overall vehicle trajectory processing procedure can be divided into 3 sub-procedures: pre-processing procedure, vehicle trajectory processing procedure and result presentation procedures. ***Figure 7-2*** illustrates the input and output data for procedure.

During the pre-processing, the map-matching engine converts the vehicle movements in a transportation planning network into real-network representation. These converted vehicle trajectory data are then output in a universal format.

The universally-formatted vehicle trajectory data are input for vehicle trajectory processing procedure, along with MOE settings. The standard output from this procedure are OD-level or path-level, scenario-specific or aggregated travel time statistics (average and standard deviation of travel time). Based on specified MOE settings, other MOEs can be generated as well.

The result presentation procedure takes the statistics generated in vehicle trajectory processing procedure and prepares data for display in various UIs. Based on the UI control selected by the user, the corresponding UI is activated to present the statistic results.

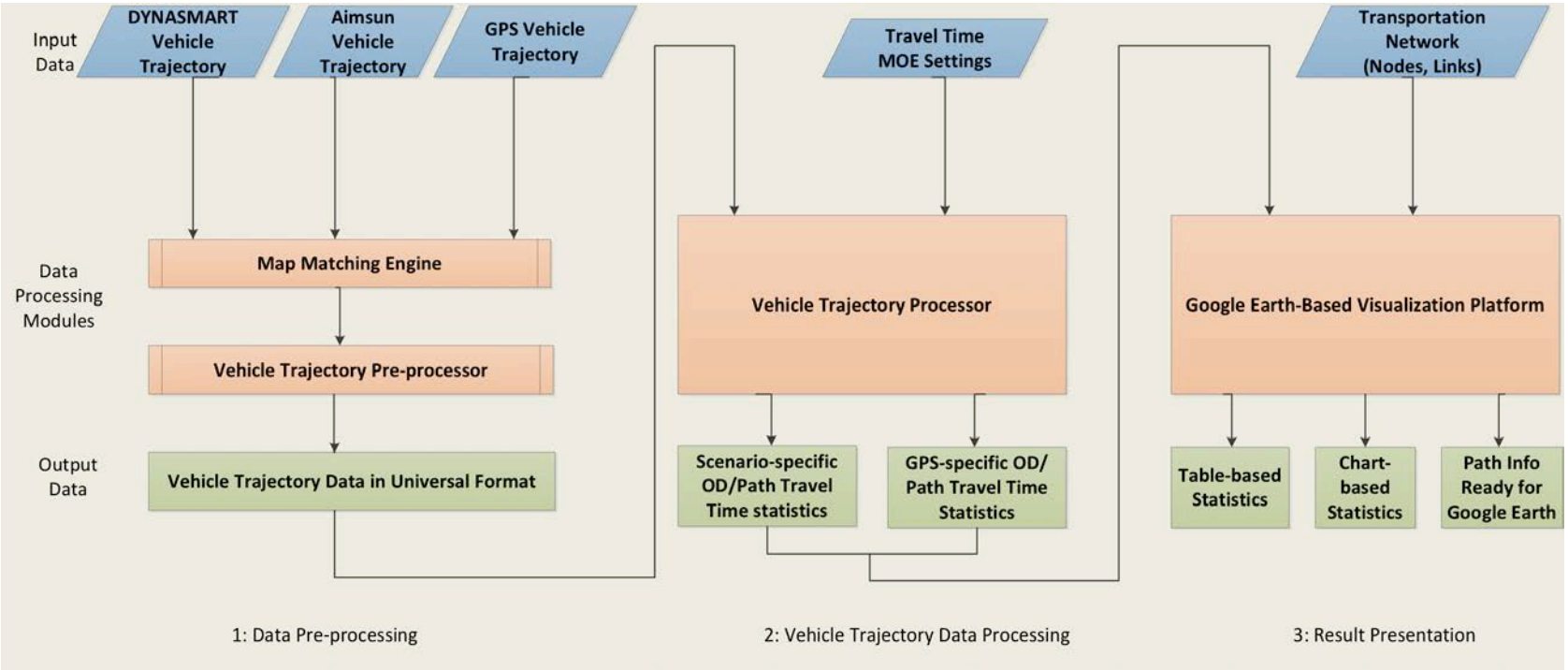

Figure 7-2: Data Flow Chart

7.3 Integration with Selected Models (DYNASMART and Aimsun)

7.3.1 Procedure

1. Import trajectory for multiple scenarios
   a. DTA simulation results (e.g. DYNASMART);
   b. GPS Vehicle location records (e.g. from TomTom);
   c. Simulated vehicle records (e.g. from VISSIM, Aimsun).
2. Read user defined MOE (critical OD, paths).
3. Extract trajectory set for selected spatial element (OD, path).
4. Calculate travel time PDF/CDF and planning/buffer time index, for individual scenarios and in combination, based on pre-specified MOE settings.
5. Present calculated statistics and MOEs in a straightforward presentation user interface to facilitate comparisons of observed and simulated travel time reliability measures.

The calculated OD-based path statistics may be displayed as path travel time PDF/CDF. If multiple scenarios are loaded for analysis, the combined PDF and CDF from these scenarios can also be generated and displayed. ***Figure 7-3*** shows an example O-D statistics user interface.

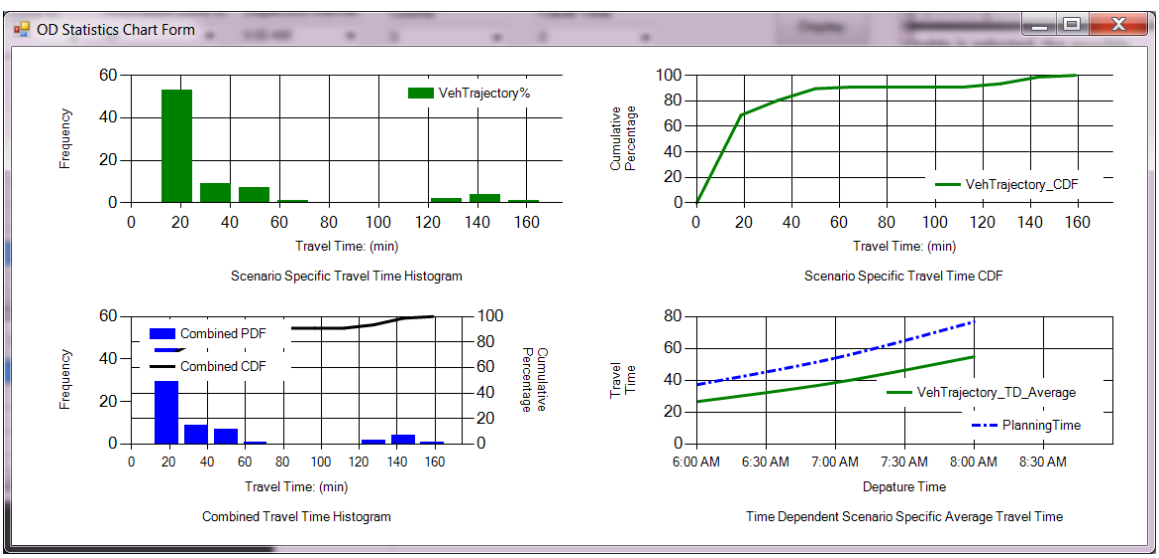

Figure 7-3: Example O-D Statistics User Interface

Additional MOEs, such as planning time and schedule delay, if pre-specified, can be also displayed in the user interface, as shown in ***Figure 7-4***.

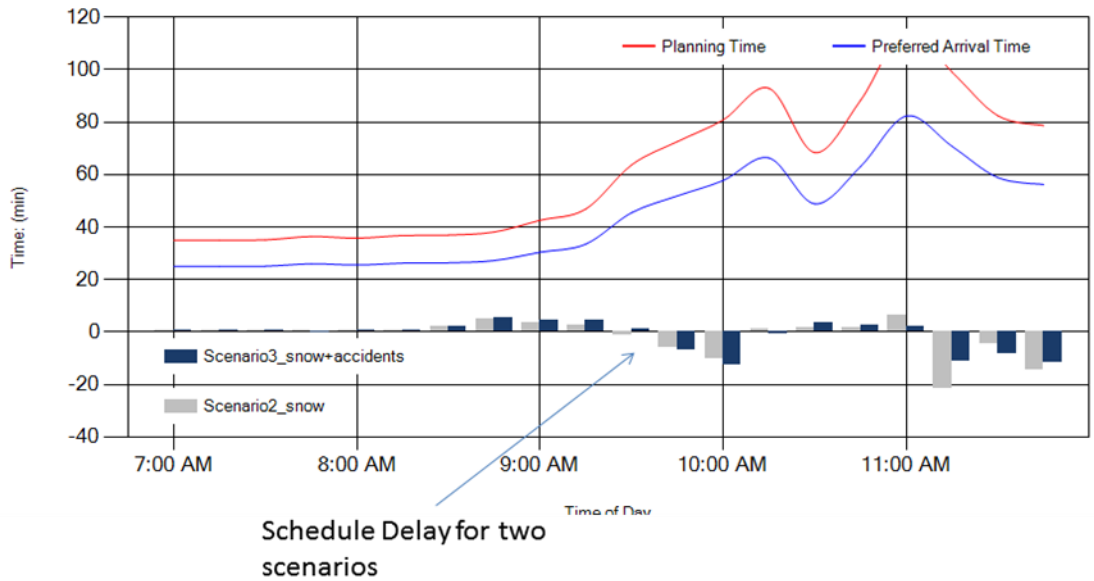

Figure 7-4: Additional MOEs Displayed in the Vehicle Trajectory Processor

To view the path on the Google Earth interface, a user can simply select a path (a row) in the path statistics table. The user can also press and hold the control key to select multiple rows in the path statistics table to view multiple paths in the Google Earth display. The "Type" Column indicates the source of the path: "V-file" indicates this path is extracted from a DYNASMART vehicle file and "GPS" indicates that this path is from a GPS trajectory file.

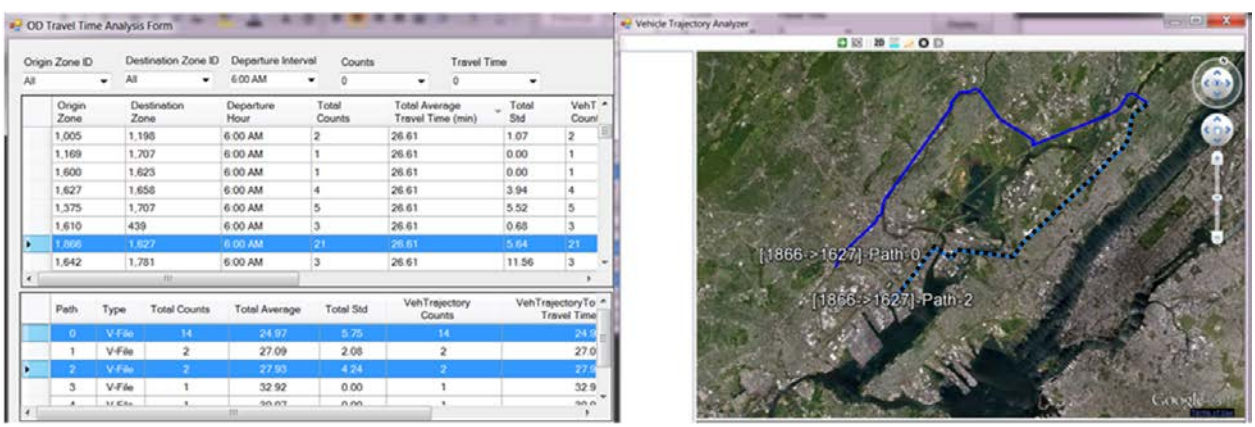

Figure 7-5: Paths Between an O-D Pair

Exporting function is provided to export all of the content in the O-D statistics table to the project folder for further analysis.

7.3.2 Processing and Analyzing GPS data

The GPS traces from TomTom Inc. were used to compare with the routes produced by the Google routing engine (i.e. Google Earth) to evaluate the applicability of using GPS data for traffic simulation calibration and assessment. The first objective is to examine and validate the data quality of GPS records, and provide insights on utilizing those data for travel time reliability studies. The second goal is to select some representative O-D pairs for further comparisons with simulated vehicle trajectories from DTA simulators (e.g. DYNASMART). The GPS data provided by TomTom cover approximately 10 days, with data from May 3rd, 2010 (Monday) used in the following analysis.

The routes which share the same origin and destination are analyzed. The zone identification numbers in the GPS data follow the zonal definition from the Best Practice Model for the New York region.

O-D pairs: Origin ID: 637, Destination ID: 529

For example, the vehicles (Internal Vehicle_ID: 1051, 1774, 2956, 3049, 3287, 3533; Origin ID: 637, Destination ID: 529) share the same origin and destination. ***Table 7-2*** shows some of the comparisons of travel time between TomTom and Google Earth for O-D pairs with large volumes.

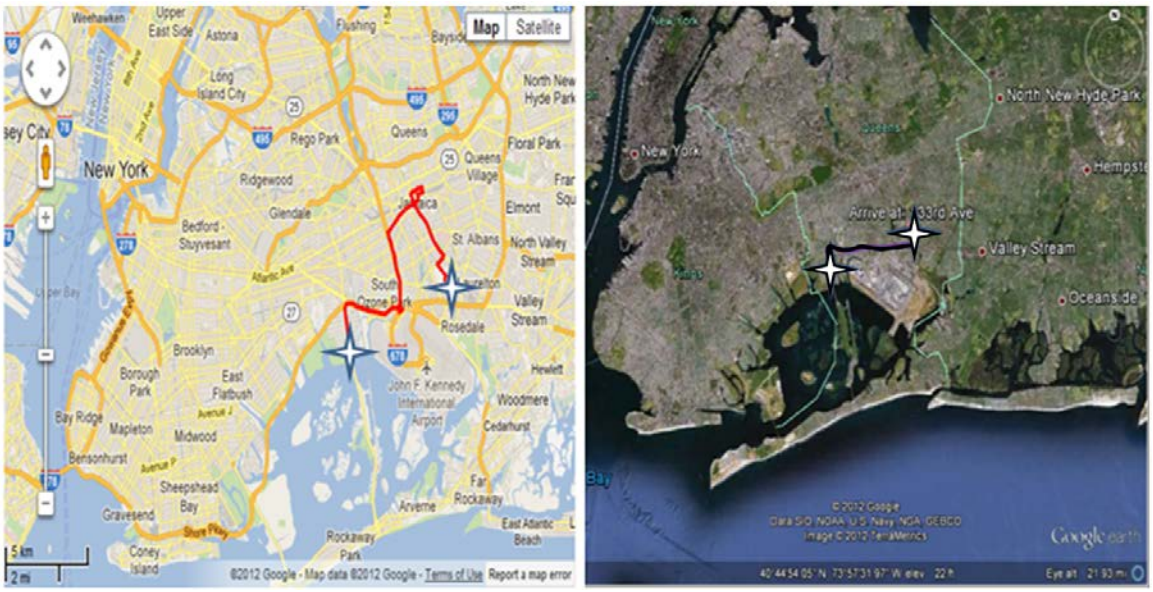

Figure 7-6: Comparison of path from TomTom GPS traces and Google Earth

Table 7-2: Vehicle Trajectory Path Analysis – Comparison between GPS and Google Routing Paths

Internal Vehicle ID	Departure Time (2010-5-3)	Trajectory Length from TomTom (mile)	Routing Length from Google Earth (m)	Travel Time from TomTom (min)	Travel Speed from TomTom (mile/h)	Average Link Speed (mile/h)	Travel Time from Google Earth (min)	Route Comparison
1051	11:54 am	6.77	3.8	24.17	16.81	9.43	5	Detour
1774	6:55 am	5.53	3.8	25.91	12.81	8.80	5	Same Path
2956	8:06 am	5.39	3.8	21.73	14.88	10.49	5	Same Path
3049	8:31 am	6.78	3.8	21.23	19.14	10.74	5	Detour
3287	8:58 am	5.71	3.8	23.51	14.57	9.70	5	Same Path
3533	6:37 am	5.53	3.8	25.34	13.09	9.00	5	Same Path

The travel time changes of the six vehicles in ***Table 7-2*** are plotted in ***Figure 7-7***.

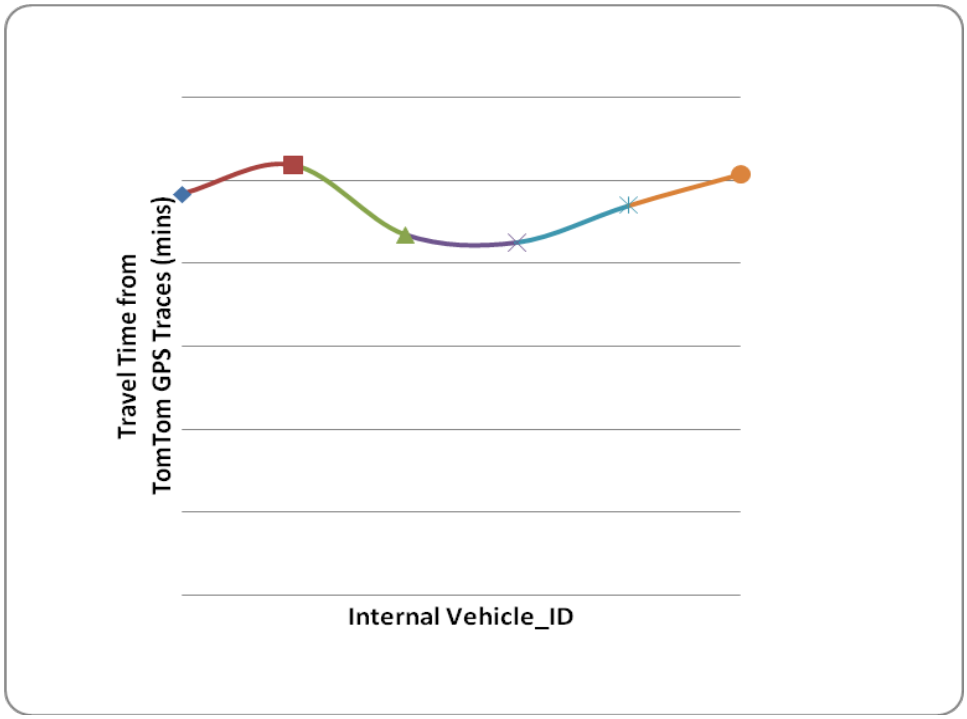

Figure 7-7: Corresponding Travel Time from TomTom GPS Traces

By investigating the detailed underlying path traces, we may investigate the possible reasons for detour. They may be to avoid traffic congestion, or perform other activities in a single trip (visit intermediate destinations). In the example shown in ***Figure 7-8***, the possible reason for detour is to perform other activities in a single trip, for example drop off/pick-up children, and the possible intermediate destination may be Thomas Jefferson High School.

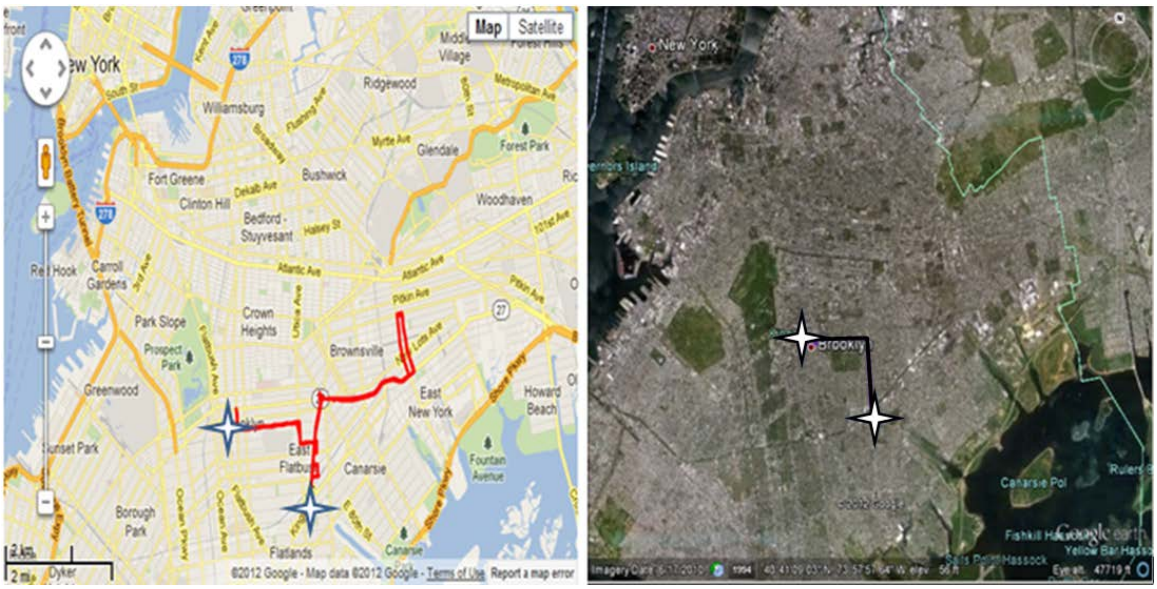

Figure 7-8: Another comparison of path from TomTom GPS traces and Google Earth

The following example, with data shown in ***Figure 7-9***, compares O-D pairs with a large number of records. The travel time from TomTom is 25.34 min while the travel time from Google Earth is 5 min. The travel speed from TomTom is 13.09 mile/h. Possible reasons for longer travel time from TomTom compared with the same path by Google Earth may be due to the fact that congestion was experienced.

Figure 7-9: GPS traces of TomTom and corresponding historical traffic condition maps from Google Maps

From these comparisons between TomTom and Google Earth, we can obtain the following conclusions:

1. In general, the travel time of GPS traces of TomTom is longer than that of Google Earth. The route provided by Google Earth is the free flow, which does not take congestions into considerations. And the GPS traces do not always comply with the shortest path due to some personal driver behaviors. So the travel time of GPS traces of TomTom is longer than that of Google Earth.
2. Even the GPS traces of one vehicle have the same path with the Google Earth (Internal Vehicle_ID: 3533), the travel time of TomTom is longer than that of Google Earth too. The possible reason is the congestion in the real world.
3. From the GPS trajectory of the vehicles, some vehicles detour a lot. Maybe they tried to do something first. For example, a student may drive to pick up his friends first before going to the university. In our comparison, the vehicle (Internal Vehicle_ID: 358) is typical. We can infer that this vehicle detours to the airport to do something. It is possible that some vehicles (Internal Vehicle_ID: 1002) got lost to find a parking lot.

7.3.3 Processing Vehicle Trajectory Files from VISSIM and AIMSUN through Map Matching

Vehicle Trajectory File in VISSIM and AIMSUN

Usually, the vehicle trajectory generated by traffic assignment and simulation software packages includes the vehicle movement information. However, this information often represents in node ids /link ids used by the underlying transportation planning network. In order to display this information to the real-world GIS network, it is necessary to map the node ids/link ids to the longitude and latitude coordinate system. Therefore, map matching is required before the reconstructed trajectories can be correctly displayed on the map.

VISSIM and AIMSUN can be programmed to record individual vehicle parameters for each simulation step. Recording vehicle parameters on a second-by-second basis can be most beneficial for creating vehicle trajectory files. The vehicle records output in VISSIM is configured through Evaluation=>Files…=>Vehicle record. The Configuration window allows for definition of any combination of the vehicle parameters. The vehicle trajectory file that can be used for map matching can be obtained through a combination of the following parameters:

- Simulation time (or Simulation Time of Day);
- Vehicle number;
- Link number;
- World coordinate X;
- World coordinate Y.

If the VISSIM simulation resolution is set to 10 (which is updating simulation parameters every 0.1 second, most common for microsimulation models), the Resolution of the Vehicle Record Filter should be set at 10 Time step(s). This provides vehicle record outputs for every second. The output is by default given in .fzp file, which is basically a text file. However, since vehicle records for each vehicle for large networks and long-time evaluation periods can be quite large, it is recommended to configure the Database vehicle record file for easier manipulation (in the Vehicle Record-configuration window).

7.4 Travel Time Reliability Indices

Various studies have identified a number of reliability performance measures and provided recommendations on their suitability for different purposes. Lomax et al. (2003) defined three broad categories of reliability performance indicators, and discussed a variety of measures based on these concepts: (i) Statistical Range, (ii) Buffer Time Measures, and (iii) Tardy Trip Indicators. The authors finally suggested the three specific indicators "Percent variation", "Misery Index" and "Buffer Time Index" as promising measures that provide consistent analytical conclusions. The National Cooperative Highway Research Program (NCHRP) Report 618 (*Cambridge Systematics, Inc. et al. 2008)* provides guidance on selecting measures for different purposes and types of analyses. The reliability measures recommended by that study include "Buffer Index", "Percent On-Time Arrival", "Planning Time Index", "Percent Variation" and "95th Percentile." The Strategic Highway Research Program 2 (SHRP 2) Project (*Cambridge Systematics, Inc. et al. 2010)* conducted an extensive empirical study and pointed out some shortcomings of the performance metrics recommended by previous studies. For example, the 95th percentile travel time may be too extreme to reflect certain improvements introduced by traffic operations strategies, but the 80th percentile would be useful in such cases. Also, for performance indicators that measure the distance between central and extreme values (e.g., Buffer Index), the median would be a more robust central tendency statistic than the mean as travel time distributions are by nature skewed. Based on such modifications, the study recommended a final set of six reliability metrics, which include "Buffer Index", "Failure/On-Time Measures", "Planning Time Index", "80th Percentile Travel Time Index", "Skew Statistic" and "Misery Index."

While many previous studies have focused on corridor- or link-level travel time reliability, this project aims to perform a full range of analysis addressing network-level, OD-level, path-level, and segment/link-level travel time reliability using regional planning and operations models. In doing so, users need to consider not only different properties of the reliability measures, as investigated in the above-mentioned studies, but also their applicability to an intended analysis level. ***Table 7-3*** presents a list of available reliability measures, categorized on the basis of their applicability to different levels of travel time distributions and associated reliability analysis, namely network-level, OD-level, and path/segment/link-level.

For the network-level, travel times experienced by vehicles are not directly comparable because distances traveled by vehicles may be significantly different. In this case, measures that are normalized by the trip distance can be used. Each vehicle's travel time can be converted into the distance-normalized travel time, i.e., Travel Time Per Mile (TTPM) and various statistics can be extracted from the distribution

of TTPMs as presented in Type A measures in ***Table 7-3***. For the OD-level, travel times experienced by vehicles are comparable although actual trip distances could be different depending on the route followed by each vehicle. The OD-level travel times are not limited to travel times between actual traffic analysis zones (TAZ). Travel time distributions between any two points can be included in this category. Reliability measures that can be used when travel times are comparable include many conventional metrics such as the mean and standard deviation of travel times, percentiles, buffer index, etc., as presented in Type B in ***Table 7-3***. For OD-level analysis, therefore, both Type A and B measures can be used. At the path/segment/link-level, not only are the travel times for different vehicles comparable but also trip distances are the same. This allows the calculation of the unique free-flow travel time for a given path and, therefore, allows the use of additional measures that require the free-flow travel time. Such measures include Travel Time Index, Planning Time Index, Misery Index and Frequency of Congestion as shown in Type C in ***Table 7-3***. As such, users can use any of Type A, B and C measures for the path/segment/link-level travel time reliability analysis.

Table 7-3: Reliability Measures for Different Analysis Types

		Analysis Level		
		Network-level	OD-level	Path/Segment/Link-level
Characteristics	Travel Times for Vehicles	Not comparable	Comparable	Comparable
	Travel Distances for Vehicles	Different	Different	Identical
Applicable Measures	Distance-normalized Measures (Type A)	•Average of TTPMs (Travel Time Per Mile) •Std.Dev. of TTPMs •95th /90th /80th Percentile TTPM		
	Measures for comparable travel times (Type B)		•Average Travel Time •Std.Dev. of Travel Times •Coefficient of Variation *std.dev. of travel times / mean travel time* •95th /90th /80th Percentile Travel Time •Buffer Index *(95th percentile travel time – mean travel time) / mean travel time* •Skew Index *(90th percentile travel time – median travel time) / (median travel time – 10th percentile travel time)* •Percent On-time Arrival percent of travel times < 1.1 * median travel time	
	Measures for the same travel distance (Type C)			•TTI (Travel Time Index) *mean travel time / free flow travel time* •PTI (Planning Time Index) *95th percentile travel time / free flow travel time* •Misery Index *mean of the highest 5% of travel times / free flow travel time* •Frequency of Congestion *: percent of travel times > 2 * free-flow travel time*

PART 3 APPLICATIONS

This part of the report describes two case studies of incorporating travel time reliability in microscopic and mesoscopic models, and summarizes the findings and conclusions of this research project.

8 ANALYSIS PROCESS – MESOSCOPIC MODELS

The purpose of this chapter is to demonstrate application of the overall methodology for performing reliability analyses using the framework and tools developed under this project in connection with a mesoscopic traffic simulation model, in this case DYNASMART-P (Mahmassani and Sbayti, 2009). The following sections describe the entire procedure fir performing the analysis in sequential order: defining, generating and simulating scenarios; analyzing simulation outputs and extracting reliability statistics; and comparing simulation-based analysis results to observed data.

8.1 Defining Scenarios

8.1.1 Defining Spatial and Temporal Boundaries for Evaluating Travel Time Reliability

The spatial domain of interest selected for this application is an area in the New York City region. ***Figure 8-1*** shows the simulation network prepared for the analysis, which covers most of New York City and part of New Jersey. The time domain of interest is the morning time period from 6 a.m. until 11 a.m. between May 2, 2010 and May 17, 2010.

Figure 8-1: Study Networks: DYNASMART-P NYC Network (gray) and Aimsun Manhattan Network (black)

8.1.2 Formulating Study Objectives and Defining Scenario Cases

The objective of the case study is to examine the effect of weather on travel time reliability for weekday and weekend traffic. Specifically, we obtain reliability performance measures for the following four scenario cases: "Weekdays under Rain" (WD-RA), "Weekends under Rain" (WE-RA), "Weekdays under No Rain" (WD-NR) and "Weekends under No Rain" (WE-NR).

8.2 Generating Scenarios using the Scenario Manager

Specific scenarios under each of the four cases may be obtained either by generating random scenarios using the Scenario Manager's Monte Carlo sampling capability or by using deterministic scenarios from existing historical sources. This case study uses the former approach, whereby a set of random scenarios are constructed using Monte Carlo sampling for each category. Factors that are considered as the scenario components include weather, incident and day-to-day demand random variation as shown in ***Table 8-1***. We present a detailed description for each scenario component in the following sub-sections.

Table 8-1: Scenario Components and Input Parameters

Day of Week	Exogenous Sources					Scenario Case
	Weather	Incident			Day-to-day Demand Variation	
		Frequency : *Poisson(λ)*	Duration : *Gamma(α, β)*	Intensity : *Empirical pmf*	DMF[3] : *Normal(μ, σ)*	
Weekdays	No Rain	λ(CL)[1]=0.00136	α = 1.210 β = 31.553	P(0.15)[2] = 0.4, P(0.30) = 0.5, P(0.60) = 0.1	μ = 1.0 σ = 0.17	Weekdays /No Rain (WD-NR)
	Rain (Fig. 8-2)	λ(LR)=0.00158 λ(MR)=0.00204 λ(HR)=0.00251				Weekdays /Rain (WD-RA)
Weekends	No Rain	λ(CL)=0.00055			μ = 1.0 σ = 0.14	Weekends /No Rain (WE-NR)
	Rain (Fig. 8-2)	λ(LR)=0.00064 λ(MR)=0.00083 λ(HR)=0.00101				Weekends /Rain (WE-RA)

[1] λ(w) : incident rate under weather state w (incidents/hr/lane-mile)

[2] P(x) : probability that the fraction of link capacity lost due to a given incident becomes x (i.e., remaining capacity becomes 1-x)

[3] DMF : demand multiplication factor

8.2.1 Scenario Specification

8.2.1.1 Weather

While considering incident and demand variations as random factors, we control the weather factor in constructing scenarios in this case study. In other words, we create a specific rain scenario and use it for all weather cases, i.e., WD-RA and WE-RA. The rain scenario is created based on historical observations as discussed in Section 6.3.2.1. The Scenario Manager allows users to supply specific weather time-series data to generate a fixed weather scenario. We used the weather data collected on May 3, 2010 at the ASOS weather station located at the LaGuardia Airport. ***Figure 8-2*** shows the five-hour weather scenario prepared for this case study.

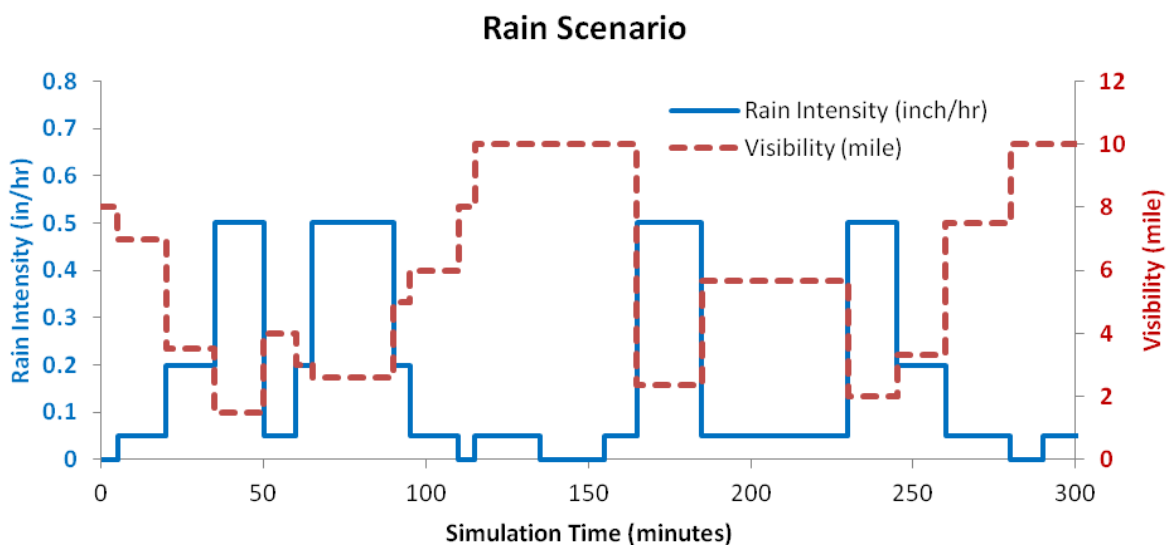

Figure 8-2: Weather Scenario (Rain): Constructed based on Historical Data from May 3, 2010

8.2.1.2 Incidents

Incident properties are characterized using parametric models as discussed in Section 6.3.2.2. For frequency, we use a Poisson distribution to model the number of incidents for a given time period. To capture the dependency between weather and incident frequency, we use weather-conditional incident rates. ***Table 8-1*** presents the estimated rate parameters. For incident duration, we specified a Gamma distribution based on model-fitting results and estimated two input parameters: shape = 1.210 and scale = 31.553. Incident intensity is expressed as the percentage capacity loss (the fraction of link capacity lost due to the incident). We constructed the empirical probability mass function (PMF) based on historical incident data, where three levels of capacity loss 15%, 30% and 60% are considered in conjunction with their probabilities 0.4, 0.5, and 0.1, respectively.

8.2.1.3 Day-to-day Demand Random Variation

To understand the day-to-day demand fluctuation pattern, we examined GPS probe data obtained from TomTom, which cover 16 consecutive days from May 2, 2010 to May 17, 2010 in New York. We aggregated the observed vehicle trajectories for each day and estimated the variation in daily traffic volume using the demand multiplication factor (DMF) introduced in Section 6.3.2.3. Although the available trajectory data represent only a portion of the entire travel demand in the study region, the analysis results provide insight into the characteristics of respective variations in weekday and weekend traffic levels. Based on the estimation results, we specify the demand multiplication factor for weekdays as a normally-distributed random variable with mean = 1.0 and standard deviation = 0.17; and the demand multiplication factor for weekends as a normal random variable with mean = 1.0 and standard deviation = 0.14, as shown in ***Table 8-1***.

8.2.2 Scenario Sampling and Calculation of Scenario Probabilities

Based on the parameters for weather, incident and demand components specified above, we sampled 10 random scenarios for each scenario category using the Scenario Manager, thereby yielding a total of 40 scenarios to be simulated. The Scenario Manager also calculates the probability of each scenario case as presented in ***Table 8-2***.

Table 8-2: Joint and Marginal Probabilities for Scenario Categories

Scenario Categories		Weather		
		No Rain	Rain	
Day-of-Week	Weekday	0.400 (WD-NR)	0.265 (WD-RA)	0.665
	Weekend	0.265 (WE-NR)	0.070 (WE-RA)	0.335
		0.665	0.335	1.000

8.3 Simulating Scenarios using DYNASMART-P

Once input scenarios are prepared, the next step is to simulate those scenarios using DYNASMART-P to obtain scenario-specific outputs, i.e., simulated vehicle trajectory data. The simulation time horizon for each scenario is 5 hours from 6 a.m. to 11 a.m.

8.4 Obtaining Reliability Statistics using the Trajectory Processor

The Trajectory Processor allows us to load vehicle trajectory data obtained from the traffic simulation model and examine travel time distributions at various time and space resolutions. As discussed in Section 7.4 (i.e., ***Table 7-3***), different reliability metrics can be used to assess the reliability performance at different levels of the system: network-level, OD-level and path level.

8.4.1 Network-level Analysis

To evaluate reliability performance for the entire network, we use distance-normalized travel times (i.e., travel time per mile (TTPM)) in deriving various network-level metrics. ***Table 8-3***, ***Table 8-4*** and ***Table 8-5*** present various network-level performance measures obtained from scenario-specific outputs for three departure time intervals 7-8 a.m., 8-9 a.m., and 9-10 a.m., respectively. The selected measures include: average TTPM, standard deviation of TTPMs, and $95^{th}/90^{th}/80^{th}$ percentile TTPMs, four of which are depicted in ***Figure 8-3*** through ***Figure 8-6***. Each chart displays total 120 data points (=10 scenarios x 4 scenario cases x 3 departure time intervals) for a given measure. The X-axis of each chart represents the Scenario ID shown in the second column of the tables. Some findings from the charts are summarized as follows:

- Both the average travel time and the travel time variability decrease in the order of “Weekdays under Rain” (WD-RA), “Weekends under Rain” (WE-RA), “Weekdays under No Rain” (WD-NR) and “Weekends under No Rain” (WE-NR).
- The effect of weather (rain) on the travel time unreliability is more pronounced than the day-of-week effect as both WD-RA and WE-RA (scenarios with rain) have higher levels of network congestion and travel time variability compared to WD-NR and WE-NR (scenarios without rain).
- The time-of-day effect is more pronounced than the effect of weather as the differnce between the performance measures for different departure time inetervals is more obvinous that those for different scenario cases. Overall, the value range of a given measure significantly increases as the departure time interval changes from 7-8 a.m. to 9-10 a.m.
- The variability of the estimates across different scenario instances, i.e., inter-scenario variability within each scenario case, tends to decrease in the order of WD-RA, WE-RA, WD-NR and WE-NR. For example, data points from WD-RA for the 80th percentile TTPM for 9-10 a.m. are much more scattered than those from WE-NR.

Table 8-3: Performance Measures (Network-level): Departure Time Interval 7 a.m. – 8 a.m.

Scenario Case	Scenario ID	Network Level Analysis				
		Average Travel Time Per Mile (min/mile)	SD of Travel Time Per Mile (min/mile)	95th Percentile Travel Time Per Mile (min/mile)	90th Percentile Travel Time Per Mile (min/mile)	80th Percentile Travel Time Per Mile (min/mile)
Weekdays /Rain (WD-RA)	1	1.80	1.08	2.78	2.29	2.03
	2	2.12	1.55	4.43	3.12	2.35
	3	1.97	1.36	3.68	2.66	2.19
	4	1.79	1.05	2.74	2.28	2.03
	5	2.01	1.52	3.88	2.76	2.24
	6	1.99	1.41	3.76	2.71	2.21
	7	1.87	1.26	3.14	2.41	2.10
	8	2.10	1.53	4.32	3.03	2.33
	9	1.82	1.14	2.85	2.31	2.05
	10	2.02	1.46	3.93	2.79	2.25
Weekends /Rain (WE-RA)	11	1.85	1.11	3.09	2.40	2.09
	12	2.25	1.84	5.04	3.48	2.49
	13	1.93	1.28	3.49	2.57	2.16
	14	1.91	1.23	3.34	2.49	2.13
	15	1.76	0.99	2.62	2.23	1.99
	16	2.12	1.59	4.43	3.09	2.34
	17	1.83	1.17	2.91	2.33	2.06
	18	1.78	1.05	2.69	2.26	2.01
	19	1.77	1.02	2.67	2.26	2.01
	20	1.84	1.22	3.01	2.36	2.07
Weekdays /No Rain (WD-NR)	21	1.72	1.07	3.11	2.30	1.94
	22	1.67	1.02	2.81	2.14	1.88
	23	1.64	1.03	2.61	2.07	1.85
	24	1.66	0.91	4.00	2.14	1.88
	25	1.66	1.07	2.73	2.11	1.86
	26	1.75	1.10	3.29	2.41	1.98
	27	1.65	1.04	2.71	2.10	1.86
	28	1.67	1.00	2.83	2.16	1.89
	29	1.55	0.83	2.20	1.95	1.76
	30	1.79	1.15	3.44	2.51	2.01

Scenario Case	Scenario ID	Network Level Analysis				
		Average Travel Time Per Mile (min/mile)	SD of Travel Time Per Mile (min/mile)	95th Percentile Travel Time Per Mile (min/mile)	90th Percentile Travel Time Per Mile (min/mile)	80th Percentile Travel Time Per Mile (min/mile)
Weekends /No Rain (WE-NR)	31	1.63	0.89	2.64	2.08	1.85
	32	1.64	1.04	2.63	2.07	1.84
	33	1.60	0.94	2.43	2.02	1.81
	34	2.00	1.55	4.41	3.09	2.20
	35	1.66	0.95	2.83	2.15	1.88
	36	1.63	1.01	2.60	2.06	1.84
	37	1.64	0.97	2.65	2.08	1.85
	38	1.61	0.90	2.53	2.05	1.83
	39	1.59	0.98	2.38	2.01	1.80
	40	1.53	0.78	2.15	1.94	1.74

Table 8-4: Performance Measures (Network-level): Departure Time Interval 8 a.m. – 9 a.m.

Scenario Case	Scenario ID	Network Level Analysis				
		Average Travel Time Per Mile (min/mile)	SD of Travel Time Per Mile (min/mile)	95th Percentile Travel Time Per Mile (min/mile)	90th Percentile Travel Time Per Mile (min/mile)	80th Percentile Travel Time Per Mile (min/mile)
Weekdays /Rain (WD-RA)	1	2.92	3.50	7.62	4.93	3.15
	2	4.36	5.61	12.95	9.10	5.75
	3	3.67	4.29	10.23	7.12	4.64
	4	2.88	3.26	7.45	4.81	3.09
	5	3.87	4.81	11.07	7.75	4.99
	6	3.77	4.56	10.61	7.40	4.82
	7	3.23	3.74	8.66	5.90	3.78
	8	4.30	5.57	12.73	8.89	5.63
	9	3.01	3.50	7.91	5.22	3.34
	10	4.01	4.98	11.77	8.17	5.21
Weekends /Rain (WE-RA)	11	3.19	3.72	17.01	5.76	3.76
	12	4.91	6.86	14.99	10.49	6.56
	13	3.55	4.19	9.78	6.77	4.39
	14	3.41	3.86	9.26	6.39	4.16
	15	2.61	2.86	6.55	4.08	2.71
	16	4.39	5.76	13.04	9.14	5.76
	17	3.00	3.42	7.76	5.22	3.39
	18	2.76	3.06	6.98	4.56	2.98
	19	2.74	3.14	6.92	4.43	2.89
	20	3.05	3.53	7.88	5.29	3.47

Scenario Case	Scenario ID	Network Level Analysis				
		Average Travel Time Per Mile (min/mile)	SD of Travel Time Per Mile (min/mile)	95th Percentile Travel Time Per Mile (min/mile)	90th Percentile Travel Time Per Mile (min/mile)	80th Percentile Travel Time Per Mile (min/mile)
Weekdays /No Rain (WD-NR)	21	3.08	3.98	8.50	6.00	3.89
	22	2.83	3.45	7.48	5.17	3.39
	23	2.71	3.42	7.02	4.84	3.14
	24	2.74	3.39	7.09	5.01	3.29
	25	2.80	3.52	7.39	5.06	3.30
	26	3.24	4.32	9.13	6.43	4.13
	27	2.81	3.59	7.42	5.13	3.30
	28	2.80	3.34	7.35	5.21	3.38
	29	2.26	4.68	8.88	5.25	2.88
	30	3.40	4.54	9.88	6.88	4.38
Weekends /No Rain (WE-NR)	31	2.65	3.10	6.83	4.79	3.15
	32	2.72	3.40	7.16	4.83	3.11
	33	2.48	3.13	6.23	4.14	2.70
	34	4.02	5.60	12.43	8.67	5.50
	35	2.75	3.44	7.07	5.02	3.28
	36	2.68	3.24	6.95	4.71	3.07
	37	2.72	3.26	7.18	4.91	3.17
	38	2.54	3.09	6.39	4.37	2.87
	39	2.47	3.24	6.06	4.06	2.65
	40	2.22	2.67	5.51	3.24	2.18

Table 8-5: Performance Measures (Network-level): Departure Time Interval 9 a.m. – 10 a.m.

Scenario Case	Scenario ID	Network Level Analysis				
		Average Travel Time Per Mile (min/mile)	SD of Travel Time Per Mile (min/mile)	95th Percentile Travel Time Per Mile (min/mile)	90th Percentile Travel Time Per Mile (min/mile)	80th Percentile Travel Time Per Mile (min/mile)
Weekdays /Rain (WD-RA)	1	4.39	7.12	14.59	9.27	5.44
	2	6.30	11.20	22.07	14.72	8.87
	3	5.55	9.76	19.07	12.22	7.17
	4	4.43	7.33	14.92	9.55	5.46
	5	6.02	10.34	21.14	13.74	8.17
	6	5.91	10.11	20.53	13.53	8.04
	7	5.03	8.11	17.07	10.94	6.49
	8	6.40	10.90	22.48	15.04	9.04
	9	4.51	7.28	15.05	9.73	5.66
	10	6.26	10.32	21.97	14.59	8.67

Scenario Case	Scenario ID	Network Level Analysis				
		Average Travel Time Per Mile (min/mile)	SD of Travel Time Per Mile (min/mile)	95th Percentile Travel Time Per Mile (min/mile)	90th Percentile Travel Time Per Mile (min/mile)	80th Percentile Travel Time Per Mile (min/mile)
Weekends /Rain (WE-RA)	11	4.99	8.09	19.22	10.83	6.42
	12	7.01	12.16	25.51	16.81	9.75
	13	5.46	9.42	18.96	12.02	7.04
	14	5.23	8.36	17.29	11.32	6.99
	15	3.81	6.10	12.50	7.91	4.40
	16	6.45	11.03	22.82	15.00	9.06
	17	4.63	7.42	15.26	9.86	5.88
	18	4.16	6.98	13.81	8.71	5.07
	19	4.04	6.44	13.39	8.56	4.86
	20	4.70	7.86	15.84	10.06	5.91
Weekdays /No Rain (WD-NR)	21	4.87	8.96	17.62	11.03	6.12
	22	4.76	8.29	16.62	10.33	5.97
	23	4.65	8.26	16.37	10.08	5.77
	24	4.36	8.35	22.82	9.12	5.10
	25	4.76	9.02	16.62	10.11	5.83
	26	4.83	9.92	16.70	10.60	6.07
	27	4.67	8.20	16.28	10.15	5.89
	28	4.44	8.40	15.67	9.34	5.26
	29	3.60	6.39	13.03	8.05	4.32
	30	5.06	10.06	18.36	11.30	6.27
Weekends /No Rain (WE-NR)	31	4.49	7.68	15.83	9.70	5.59
	32	4.55	7.95	16.04	9.78	5.55
	33	4.04	7.24	13.56	8.48	4.82
	34	5.38	10.55	18.80	12.65	7.13
	35	4.36	8.90	14.87	8.87	5.06
	36	4.48	8.07	15.74	9.60	5.45
	37	4.51	8.02	15.64	9.66	5.57
	38	4.17	7.16	14.25	8.82	5.10
	39	4.11	7.76	14.06	8.45	4.66
	40	3.41	5.95	11.27	6.91	3.69

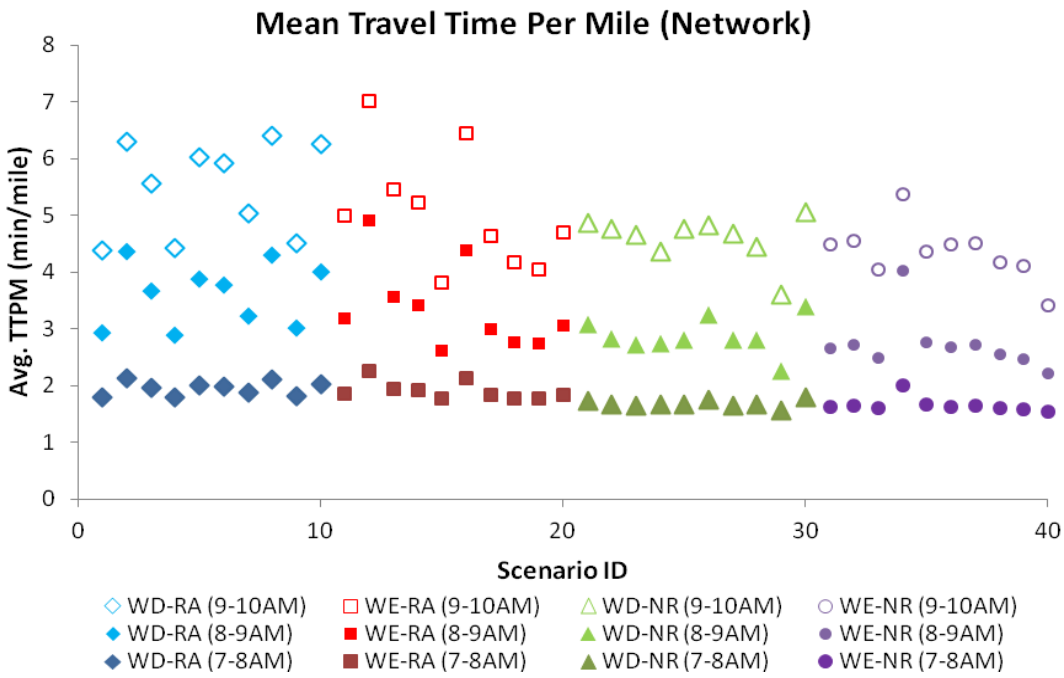

Figure 8-3: Mean Travel Time Per Mile (Network-level)

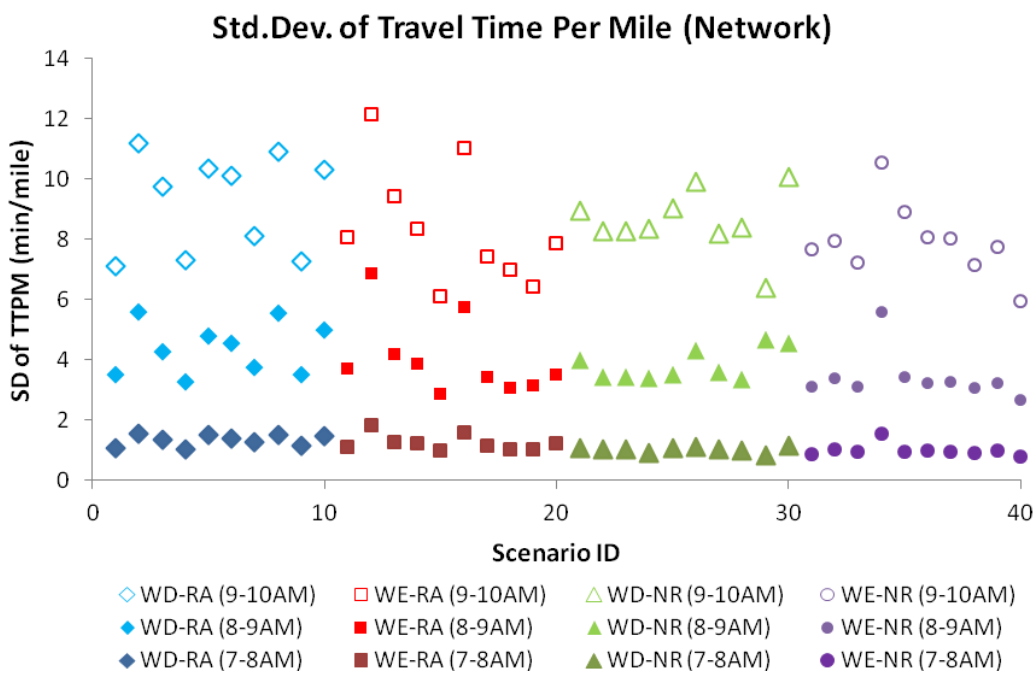

Figure 8-4: Standard Deviation of Travel Time Per Miles (Network-level)

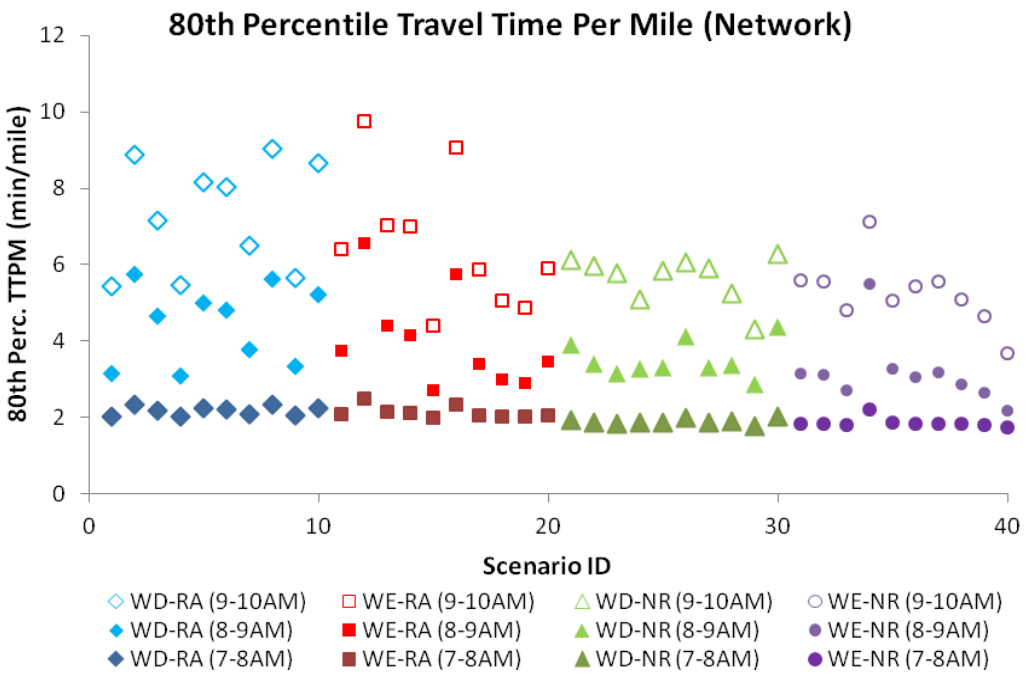

Figure 8-5: 80th Percentile Travel Time Per Mile (Network-level)

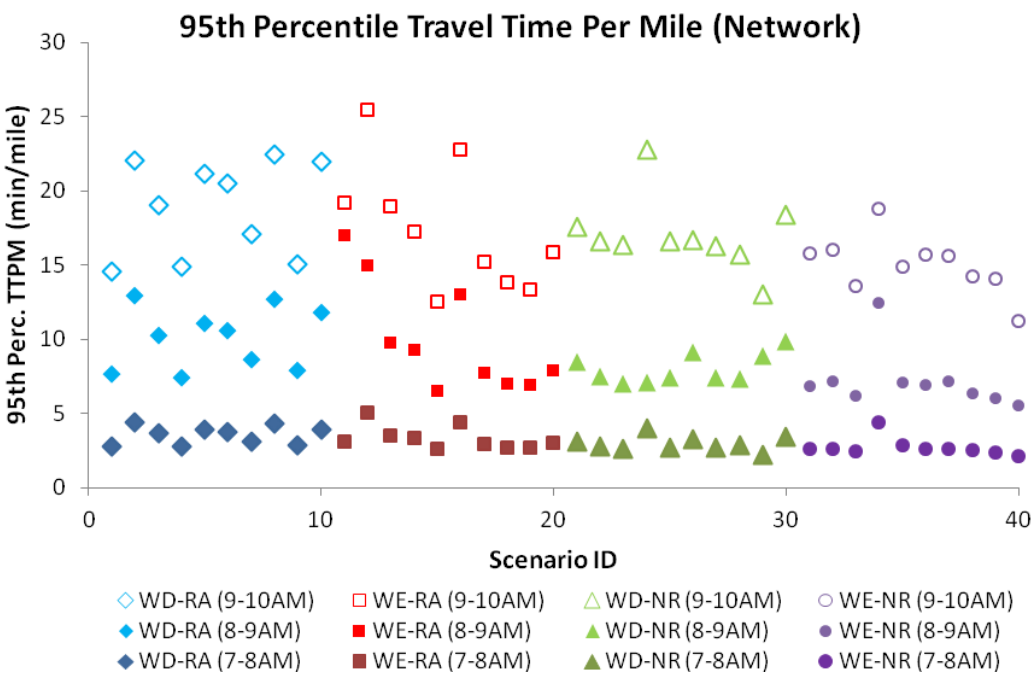

Figure 8-6: 95th Percentile Travel Time Per Mile (Network-level)

8.4.2 OD-level Analysis

Users could choose a specific origin-destination (O-D) pair to examine O-D-level travel time distributions and the associated performance measures. For the analysis, we selected an O-D pair between the origin zone 685 and the destination zone 605 from the network, as shown in ***Figure 8-7***. Multiple routes are available for travel between the given O-D pair, two of which are depicted in ***Figure 8-7***. As in the network-level analysis, we present detailed performance measures for each scenario for different departure time intervals, 7-8 a.m. and 8-9 a.m., in ***Table 8-6*** and ***Table 8-7***, respectively. The average number of vehicles per scenario traveling along the given O-D between 7 a.m. and 8 a.m. is 105; for 8 a.m. – 9 a.m., it is 112. In addition to TTPM-based measures used in the network-level analysis, we could also examine metrics based on non-normalized travel times provided that travel times for the same O-D can be comparable regardless of what route is used. Five measures are selected for the analysis: mean, standard deviation, 80th percentile of the travel time distribution, the Buffer Index and the Skew Index (see ***Table 7-3*** for the definitions of the metrics). ***Figure 8-8*** and ***Figure 8-10*** show the estimation results for the mean travel time and the 80th percentile travel time, respectively. The magnitude and inter-scenario variability for both measures decrease in the order of “Weekdays under Rain” (WD-RA), “Weekends under Rain” (WE-RA), “Weekdays under No Rain” (WD-NR) and “Weekends under No Rain” (WE-NR) as in the network-level analysis. This pattern is, however, less evident for the standard deviation (***Figure 8-9***) and the Buffer Index (***Figure 8-11***).

Figure 8-7: Selected Origin-Destination (OD) Pair for OD-level Analysis

Table 8-6: Performance Measures (OD-level): Departure Time Interval 7 a.m. – 8 a.m.

Scenario Case	Scenario ID	OD-level Analysis (Zone 685 → Zone 605) Avg. Number of Observations per Scenario = 105				
		Average Travel Time (minutes)	SD of Travel Times (minutes)	80th Percentile Travel Time (minutes)	Buffer Index	Skew Index
Weekdays /Rain (WD-RA)	1	15.56	7.45	16.65	0.30	1.90
	2	29.05	27.33	33.82	1.62	6.11
	3	19.34	5.79	23.61	0.64	2.56
	4	14.95	3.54	16.58	0.37	2.32
	5	19.99	6.04	22.86	0.75	2.38
	6	19.91	6.59	24.92	0.58	2.58
	7	17.69	8.55	19.44	0.47	2.99
	8	28.26	27.30	29.88	1.08	4.35
	9	16.56	12.50	17.12	0.44	1.91
	10	20.00	6.04	23.87	0.71	2.68
Weekends /Rain (WE-RA)	11	16.43	3.81	17.91	0.43	2.11
	12	28.91	21.41	33.23	1.53	3.02
	13	19.18	5.86	22.86	0.79	2.63
	14	21.51	23.49	21.11	0.32	2.73
	15	14.65	4.80	16.19	0.28	1.12
	16	26.63	18.77	31.57	1.33	4.61
	17	16.44	8.32	17.22	0.40	2.41
	18	14.52	2.60	16.42	0.30	1.86
	19	14.40	2.39	16.47	0.36	1.63
	20	16.84	10.41	18.42	0.44	2.07
Weekdays /No Rain (WD-NR)	21	16.25	5.16	20.20	0.46	3.79
	22	17.34	12.76	18.96	0.57	3.26
	23	15.25	9.94	16.41	0.40	2.99
	24	17.31	12.10	19.73	0.63	3.42
	25	16.30	13.25	18.21	0.38	3.24
	26	17.83	8.74	22.09	0.82	3.07
	27	16.29	12.85	17.49	0.36	3.81
	28	16.58	10.72	19.31	0.82	2.80
	29	12.22	1.57	13.52	0.23	1.31
	30	18.45	8.38	22.93	0.81	3.68
Weekends /No Rain (WE-NR)	31	16.94	13.63	18.62	0.75	3.50
	32	15.70	12.71	16.71	0.40	2.42
	33	13.57	3.35	15.59	0.39	2.82
	34	22.27	12.98	23.94	0.83	4.96
	35	16.90	14.76	18.72	0.49	4.14
	36	15.48	11.99	16.19	0.35	2.96

Scenario Case	Scenario ID	OD-level Analysis (Zone 685 → Zone 605) Avg. Number of Observations per Scenario = 105				
		Average Travel Time (minutes)	SD of Travel Times (minutes)	80th Percentile Travel Time (minutes)	Buffer Index	Skew Index
	37	15.43	8.53	16.51	0.32	2.16
	38	14.52	3.78	16.73	0.44	2.74
	39	13.15	3.19	14.18	0.43	1.99
	40	12.07	1.56	13.28	0.21	1.22

Table 8-7: Performance Measures (OD-level): Departure Time Interval 8 a.m. – 9 a.m.

Scenario Case	Scenario ID	OD-level Analysis (Zone 685 → Zone 605) Avg. Number of Observations per Scenario = 112				
		Average Travel Time (minutes)	SD of Travel Times (minutes)	80th Percentile Travel Time (minutes)	Buffer Index	Skew Index
Weekdays /Rain (WD-RA)	1	45.55	34.41	72.05	1.72	7.14
	2	50.42	29.99	83.98	1.13	7.99
	3	49.87	34.76	83.76	1.65	5.13
	4	41.58	29.29	63.58	1.34	4.47
	5	42.20	28.98	74.38	1.32	7.87
	6	41.11	26.74	73.78	1.36	6.33
	7	40.13	28.62	55.48	1.29	3.18
	8	53.79	33.07	96.88	1.00	5.20
	9	47.24	37.41	68.54	2.04	5.37
	10	47.33	33.75	87.88	1.28	5.58
Weekends /Rain (WE-RA)	11	44.93	35.56	63.32	2.06	3.85
	12	65.26	38.65	103.26	0.76	3.54
	13	45.09	31.62	74.20	1.32	4.30
	14	52.74	38.34	78.55	1.75	4.95
	15	42.57	38.33	64.03	2.08	10.28
	16	53.24	34.28	92.48	1.23	8.23
	17	42.46	33.24	60.78	1.60	4.33
	18	40.98	32.09	59.50	1.73	5.55
	19	41.27	33.77	57.99	1.92	8.96
	20	45.58	36.03	71.70	1.39	4.70
Weekdays /No Rain (WD-NR)	21	44.12	31.75	82.54	1.21	10.15
	22	35.87	24.79	63.59	1.32	7.28
	23	34.52	24.51	57.21	1.44	6.14
	24	38.69	26.92	66.86	1.25	6.87
	25	35.17	23.02	58.96	1.38	5.17
	26	33.06	22.01	42.88	1.49	9.76
	27	35.92	24.40	62.88	1.33	6.37
	28	36.15	24.27	66.60	1.19	7.11

Scenario Case	Scenario ID	OD-level Analysis (Zone 685 → Zone 605) Avg. Number of Observations per Scenario = 112				
		Average Travel Time (minutes)	SD of Travel Times (minutes)	80th Percentile Travel Time (minutes)	Buffer Index	Skew Index
	29	26.56	23.64	30.74	1.84	6.56
	30	40.27	26.31	77.68	1.22	6.26
Weekends /No Rain (WE-NR)	31	32.63	21.30	58.00	1.29	6.00
	32	37.30	29.42	56.63	2.04	5.66
	33	35.63	26.43	53.41	1.63	6.96
	34	52.94	24.35	83.09	0.75	1.94
	35	38.45	25.60	67.84	1.22	7.09
	36	36.52	24.64	56.58	1.33	4.42
	37	38.83	29.23	63.93	1.41	5.83
	38	40.14	36.74	55.04	2.03	8.15
	39	33.39	26.04	42.79	1.71	5.14
	40	31.29	34.84	35.67	2.75	11.43

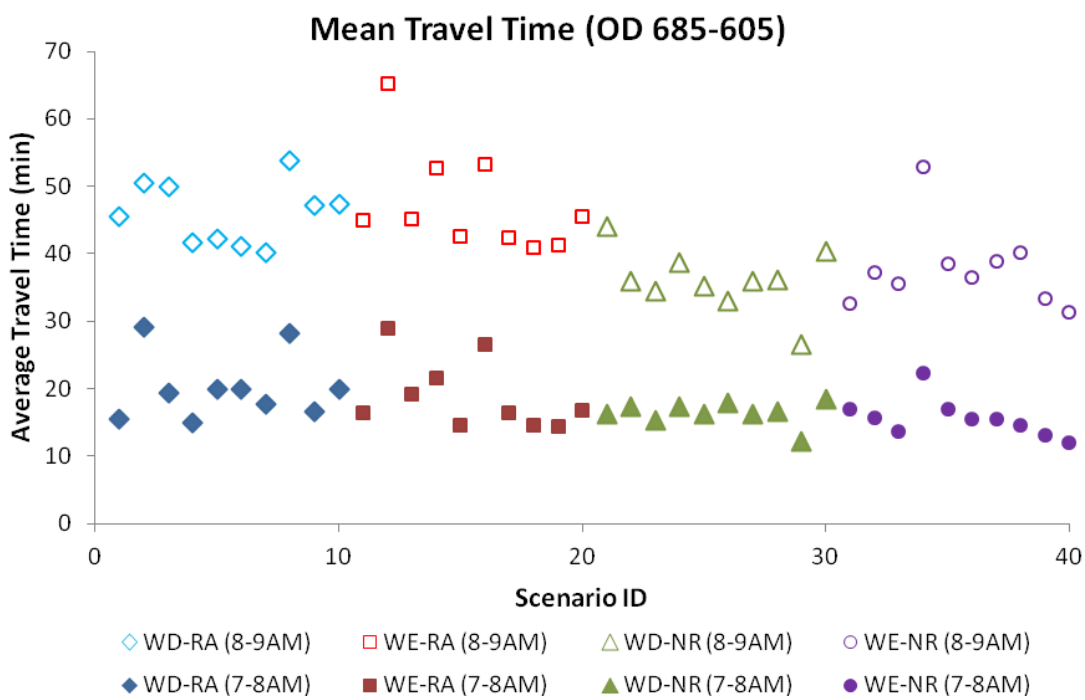

Figure 8-8: Mean Travel Time (OD-level)

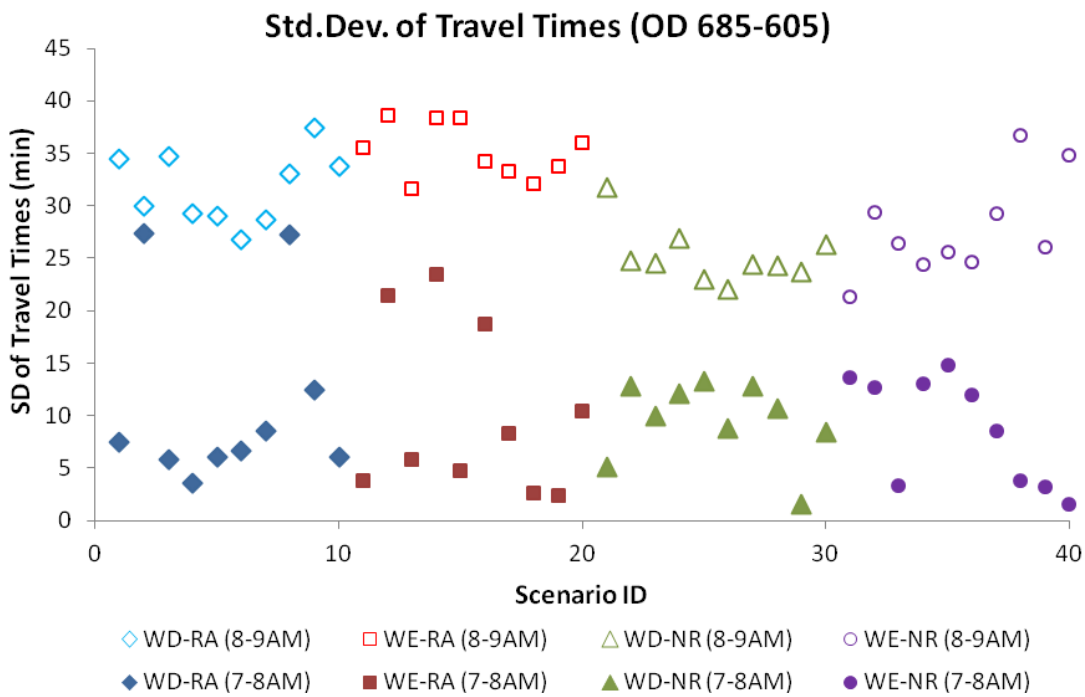

Figure 8-9: Standard Deviation of Travel Times (OD-level)

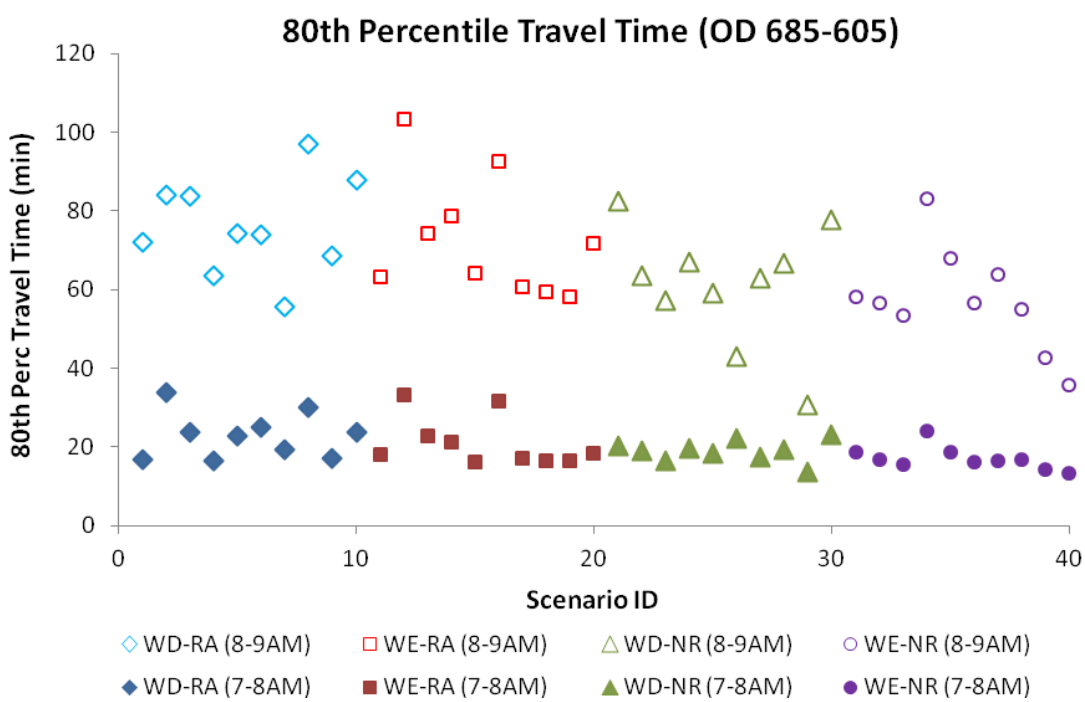

Figure 8-10: 80th Percentile Travel Time (OD-level)

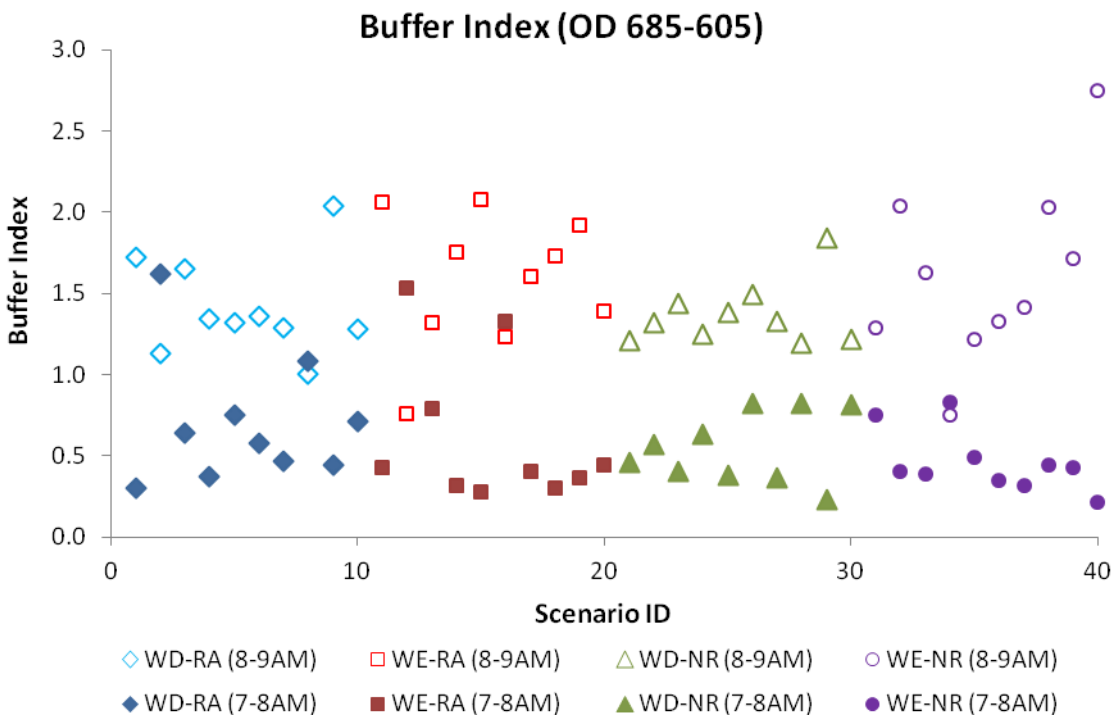

Figure 8-11: Buffer Index (OD-level)

8.4.3 Path-level Analysis

The analyst could also examine travel time distributions for a specific path. For the path-level analysis, we selected a segment along the Franklin D. Roosevelt (FDR) Drive on the east side of New York City as shown in ***Figure 8-12***. The length of the selected path (from Point A to Point B) is 3.98 miles. The Trajectory Processor identifies all the vehicles that traverse the given path, and extracts travel times spent on that path in order to construct the path-level travel time distribution. ***Table 8-8*** presents detailed statistics for selected performance measures including mean, standard deviation, 80th percentile of the travel time, Planning Time Index and Buffer Index (see ***Table 7-3*** for the definitions of the metrics). Estimated results are visualized in ***Figure 8-13*** through ***Figure 8-16***.

Figure 8-12: Selected Path for Path-level Analysis (from Point A to Point B)

Table 8-8: Performance Measures (Path-level): Departure Time Interval 7 a.m. – 8 a.m.

Scenario Case	Scenario ID	Path-level Analysis (Point A → Point B in Fig.) Avg. Number of Observations per Scenario = 1199				
		Average Travel Time (minutes)	SD of Travel Times (minutes)	80th Percentile Travel Time (minutes)	Planning Time Index	Buffer Index
Weekdays /Rain (WD-RA)	1	31.50	20.10	37.73	2.33	0.85
	2	43.56	28.20	61.74	4.29	1.33
	3	41.45	28.25	55.28	4.05	1.38
	4	31.88	21.71	37.34	2.38	0.86
	5	41.27	28.45	55.03	3.75	1.20
	6	39.31	25.92	51.91	3.80	1.33
	7	37.19	27.31	45.52	3.61	1.40
	8	41.74	26.55	58.24	3.95	1.26
	9	33.69	23.39	40.96	2.74	1.02
	10	42.94	30.27	58.91	4.48	1.52
Weekends /Rain (WE-RA)	11	34.91	22.74	43.22	3.01	1.13
	12	43.65	27.81	61.53	4.14	1.21
	13	39.46	27.11	51.65	3.70	1.29
	14	38.01	26.43	47.77	3.72	1.41
	15	28.91	15.94	34.32	1.90	0.65
	16	43.47	27.69	63.25	4.19	1.29
	17	33.48	22.55	41.00	2.77	1.06
	18	29.73	17.74	35.14	2.03	0.71
	19	30.31	18.35	35.46	2.11	0.74
	20	34.41	25.72	40.72	3.14	1.27
Weekdays /No Rain (WD-NR)	21	34.59	22.15	44.23	3.13	1.21
	22	30.67	18.23	37.97	2.61	1.10
	23	29.72	19.95	35.16	2.44	1.04
	24	31.34	18.86	39.40	2.72	1.14
	25	31.56	22.88	37.63	2.70	1.12
	26	34.50	21.67	46.95	2.94	1.04
	27	31.33	24.28	36.46	2.74	1.16
	28	32.22	20.18	40.13	2.80	1.14
	29	24.79	12.13	29.35	1.52	0.54
	30	35.34	19.64	49.40	2.91	0.98

Scenario Case	Scenario ID	Path-level Analysis (Point A → Point B in Fig.) Avg. Number of Observations per Scenario = 1199				
		Average Travel Time (minutes)	SD of Travel Times (minutes)	80th Percentile Travel Time (minutes)	Planning Time Index	Buffer Index
Weekends /No Rain (WE-NR)	31	28.82	16.69	34.70	2.32	0.99
	32	29.95	19.65	36.11	2.52	1.10
	33	28.04	18.14	33.07	2.04	0.82
	34	36.38	20.88	50.47	3.46	1.18
	35	30.74	17.67	38.17	2.54	1.04
	36	28.78	17.29	34.55	2.27	0.96
	37	30.01	20.60	35.63	2.43	1.00
	38	27.74	16.29	33.02	2.14	0.92
	39	23.66	10.11	28.24	1.42	0.50
	40	27.27	17.36	32.00	1.98	0.81

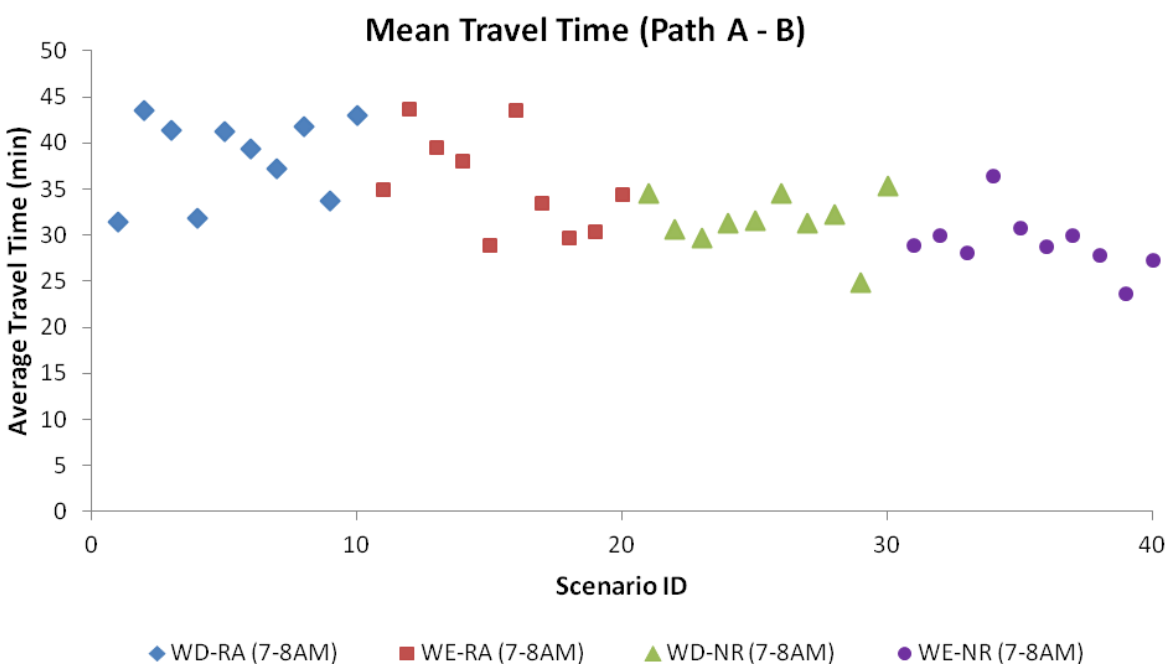

Figure 8-13: Mean Travel Time (Path-level)

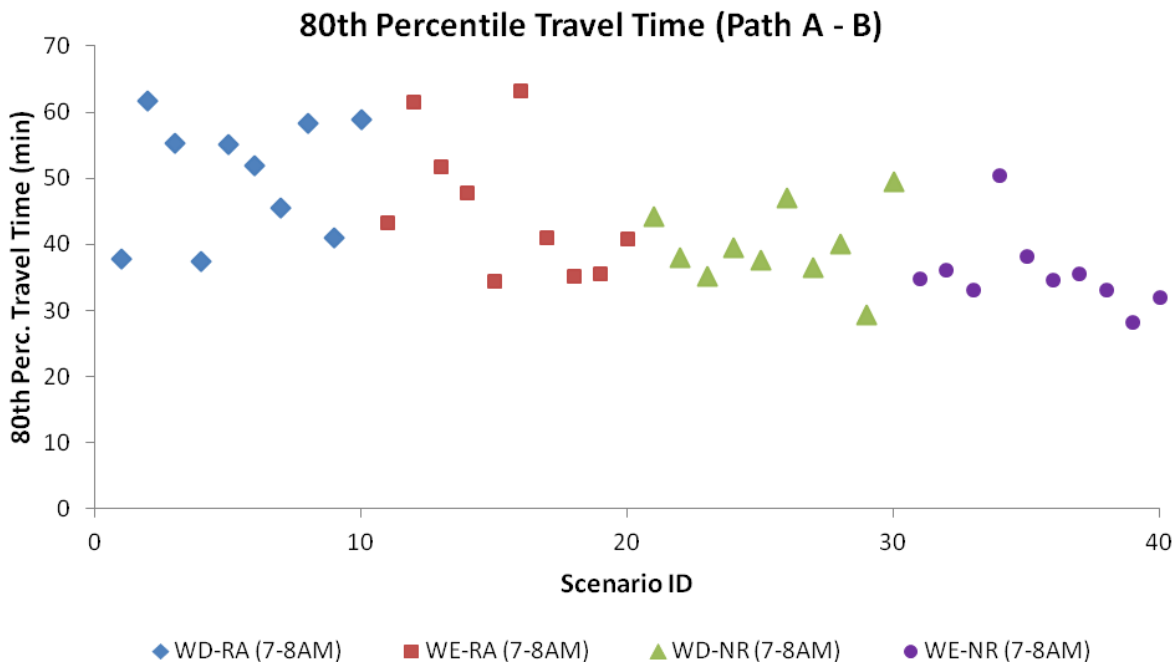

Figure 8-14: 80th Percentile Travel Time (Path-level)

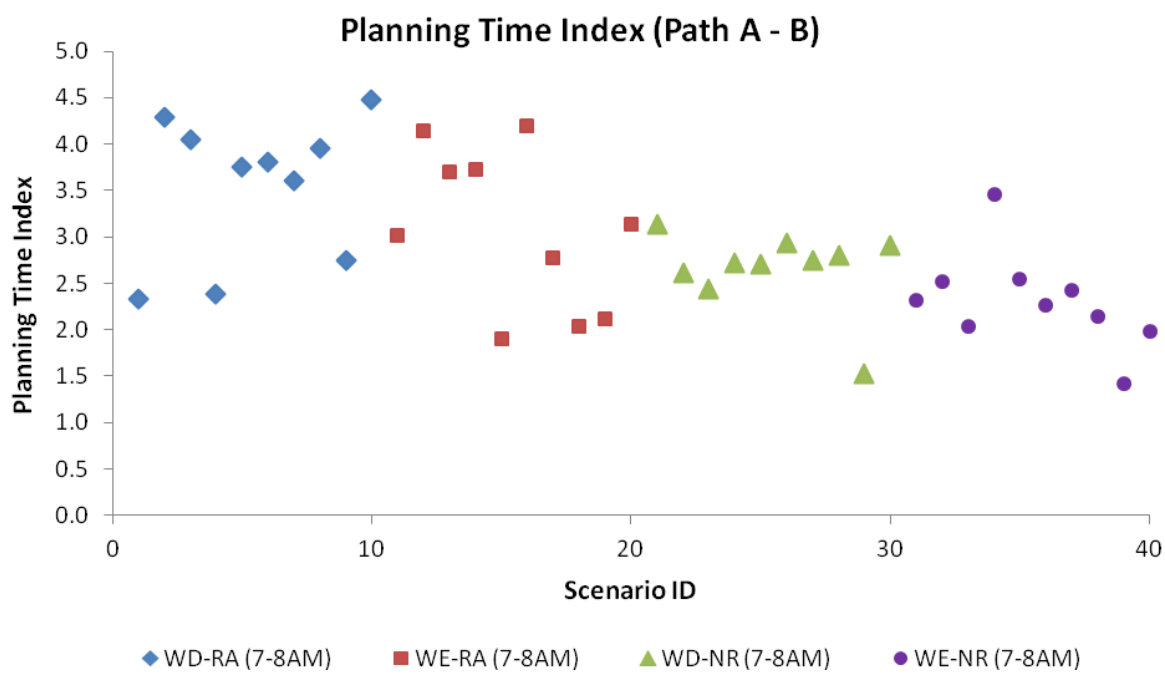

Figure 8-15: Planning Time Index (Path-level)

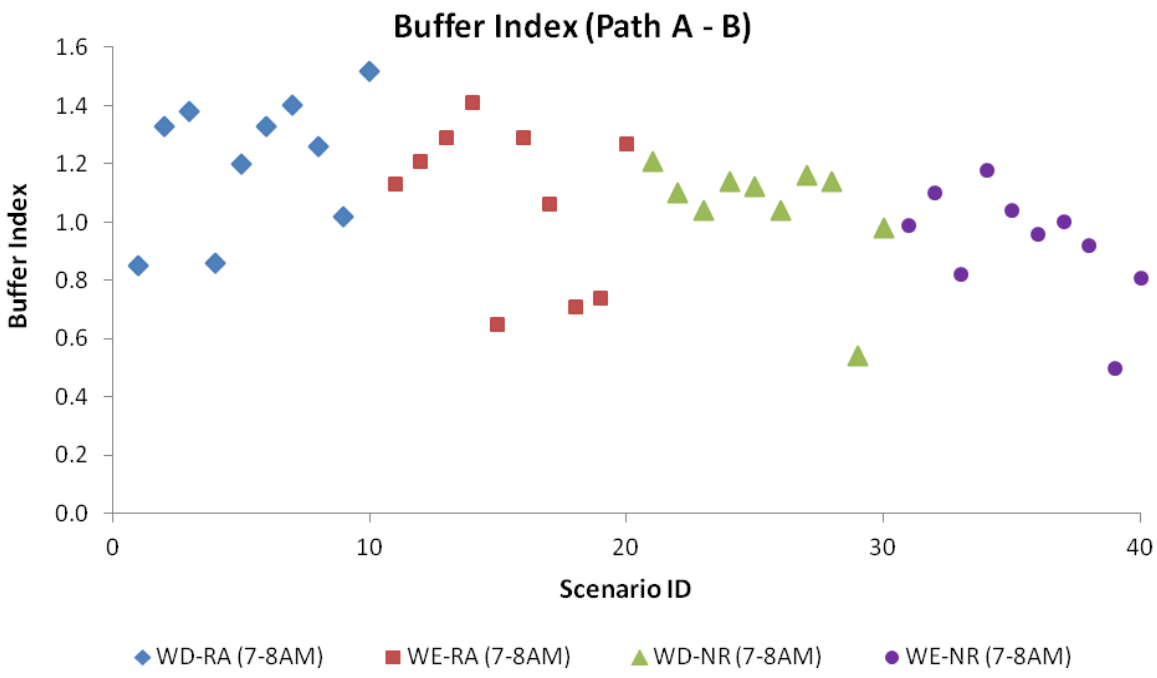

Figure 8-16: Buffer Index (Path-level)

8.4.4 Comparison to Observed Data

As discussed in **Chapter 7**, the Trajectory Processor provides the ability to process not only simulated outputs but also observed vehicle trajectories. One could perform the same types of analyses presented in the previous sections (e.g., network/OD/path-level analyses) using the observed trajectory data. One of the important goals for this capability is to validate a constructed (simulated) travel time distribution by comparing it to its observed counterpart. We use the TomTom GPS probe data mentioned above, which cover 16 consecutive days from May 2, 2010 to May 17, 2010 in New York, to perform this comparison. We selected the same path used in the path-level analysis in Section 8.4.3 (see ***Figure 8-12***) to obtain the measures for the GPS data and compare them to the simulation results presented in the previous section. For the same departure time interval (7 a.m. – 8 a.m.), we identified a total of 29 GPS traces traversing the selected path. Given this relatively small sample size, it was not advisable to further divide the sample into different scenario categories to perform detailed comparison for each scenario category separately. Instead, we used the entire 29 traces to construct the travel time distribution, which can be viewed as a small sample of observed path travel times at departure time interval 7-8 a.m. between May 2, 2010 and May 17, 2010. The goal of the analysis is thus to examine how similar (or different) this observed travel time distribution is to (or from) the simulated travel time distributions in an overall sense.

The estimation results are provided in ***Table 8-9***. ***Figure 8-17*** through ***Figure 8-20*** display the measures estimated from the GPS data (dotted lines) in conjunction with the measures from the simulation outputs (scatter plots). The scatter plots are the same as those in ***Figure 8-13*** through ***Figure 8-16***. For all figures,

the observed statistics lie within the range of the simulated statistics, suggesting that (1) the traffic simulation model could reproduce the real-world traffic-pattern for the given path, and (2) the constructed travel time distributions under various scenarios could be effectively used to predict potential variations in travel times.

Table 8-9: Performance Measures (GPS Data): Departure Time Interval 7 a.m. – 8 a.m.

	Number of Observations	Mean Travel Time (minutes)	80th Percentile Travel Time (minutes)	Planning Time Index	Buffer Index
GPS Traces	29	27.94	38.89	3.43	1.00

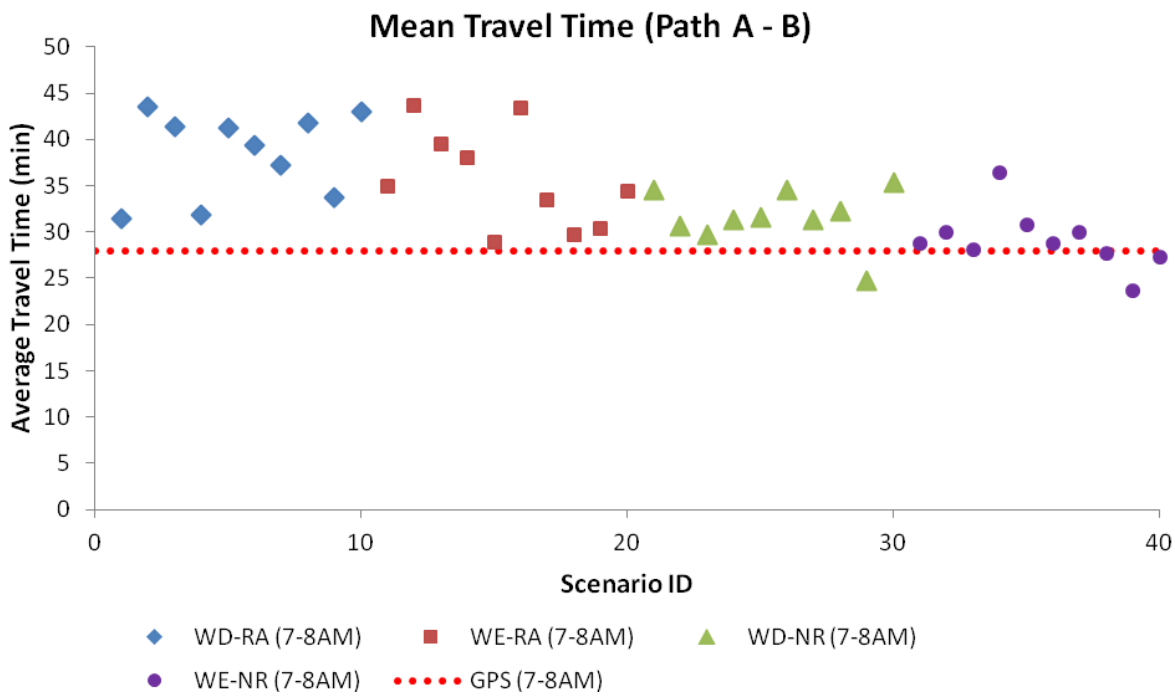

Figure 8-17: Simulation vs. Observation: Mean Travel Time (Path-level)

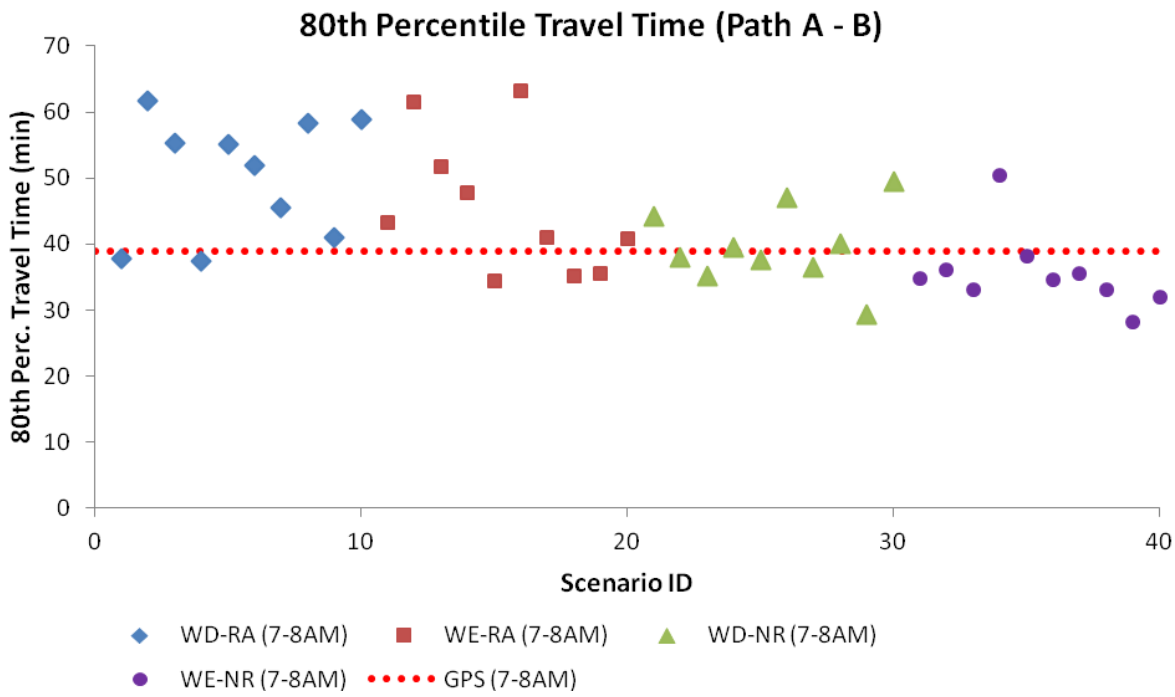

Figure 8-18: Simulation vs. Observation: 80th Percentile Travel Time (Path-level)

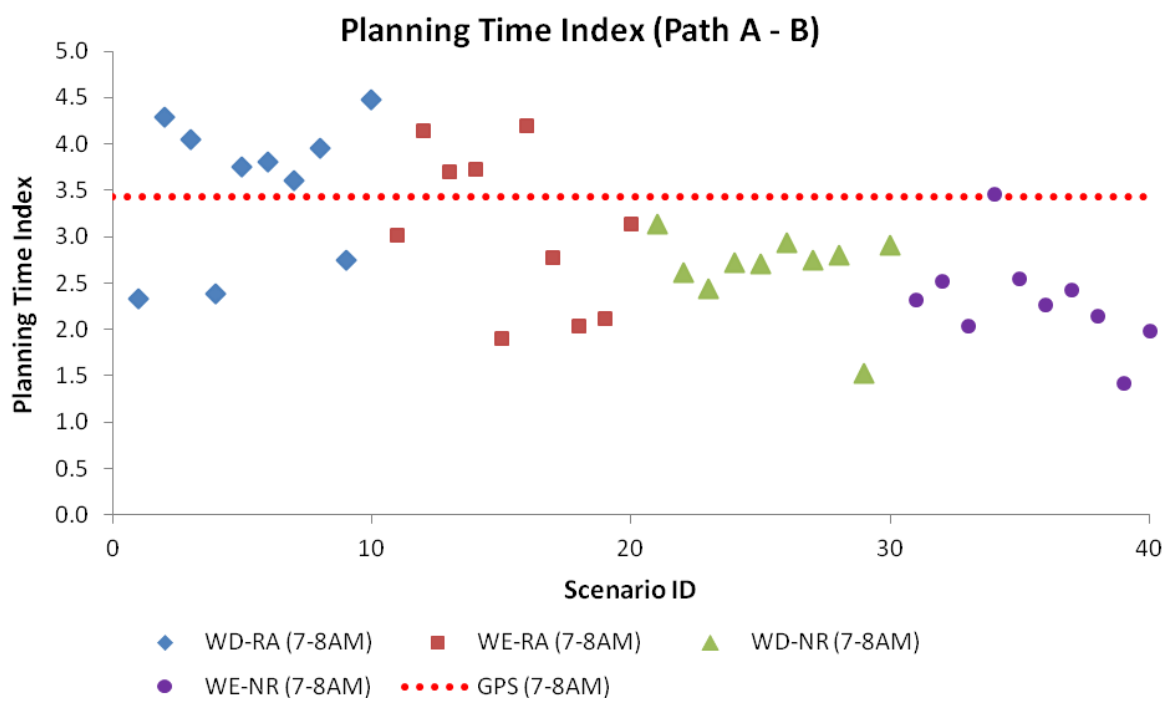

Figure 8-19: Simulation vs. Observation: Planning Time Index (Path-level)

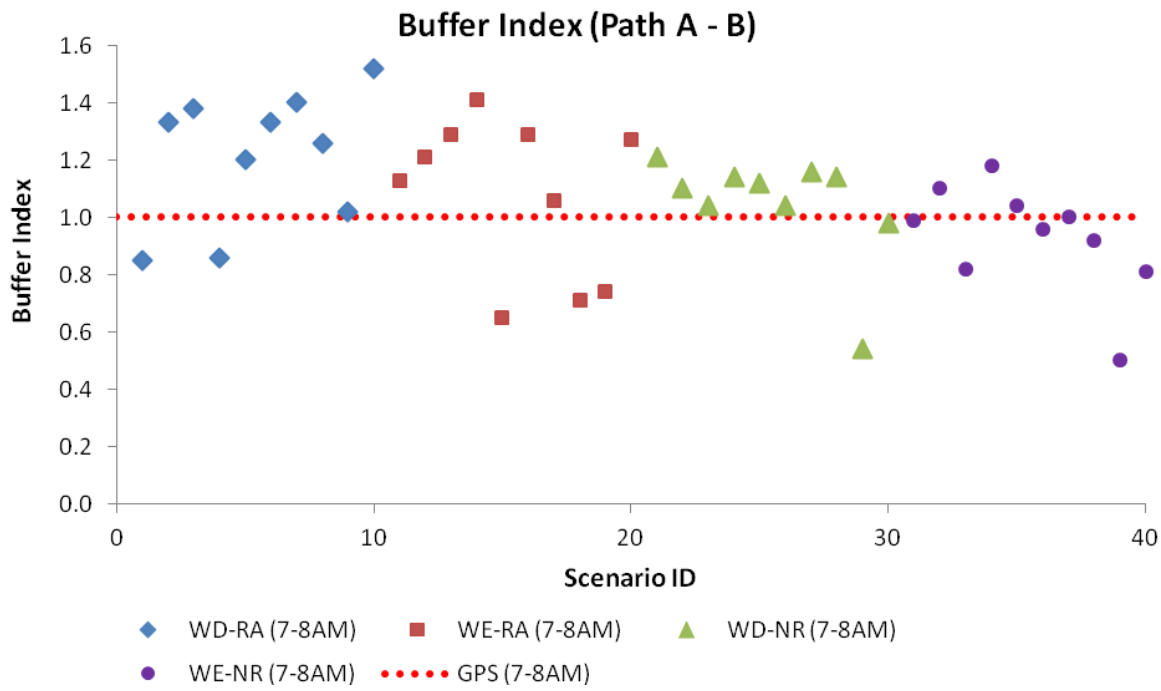

Figure 8-20: Simulation vs. Observation: Buffer Index (Path-level)

9 ANALYSIS PROCESS – MICROSCOPIC MODELS

The purpose of this chapter is to demonstrate how microsimulation tools can be used in performing reliability analyses using the framework and tools developed under this project. The Aimsun simulation software was used to perform the microsimulation task.

9.1 Study Area Description

For the micro-scenario the study area was a section of the wider meso-model model study area and was located in the East Manhattan area bounded by 74th street to the North, 48th street to the South, 5th Avenue to the West and York Avenue to the East. ***Figure 9-1*** below shows the extent of the study area considered for microsimulation purposes.

Figure 9-1: Microsimulation Study Area (Google Maps©)

The micro-model covers an area that includes 178 lane kilometers and 217 signalized intersections. A total of 147 centroids were connected to the network to generate origin-destination trips, including 44 gate and 103 internal centroids.

Two base models were constructed representing peak a.m. weekday and weekend conditions. The weekday a.m. peak period model consisted of a total demand of around 155,000 vehicles over a 5 hour

period from 6 a.m. to 11 a.m. The weekend peak period model consisted of a total demand of around 80,000 vehicles over a period of 3 hours from 2 p.m. to 5 p.m.

9.2 Microsimulation Approach and Objective

The general objective of the microsimulation tests was to determine a range of reliability measures that is characteristic of the study area for weekday and weekend traffic. The weekday and weekend scenarios were subjected to incident and demand variation events that are typical of the study area. Due to limitations with the modeling platform the implementation of variable weather conditions was not possible as part of the microsimulation study. It was assumed that constant fair weather conditions prevailed across all the scenarios tested for weekday and weekend.

9.3 Scenario Description

The same methodology that was used to generate scenarios for the meso-model using the Scenario Manager was applied for the micro-model. The approach that was taken was to generate all the scenarios in one operational step using the scenario manager for the wider study area. Additional detail of the procedure used for generating scenarios through the Scenario Manager can be found in the previous Section 8.2 of this report.

The scenarios relevant for the microsimulation study area were then selected based on incidents that were located within the boundaries. Fifteen of weekday scenarios generated and four weekend scenarios contained incidents within the microsimulation study area. ***Figure 9-2*** and ***Figure 9-3*** below show the incident locations used for the study.

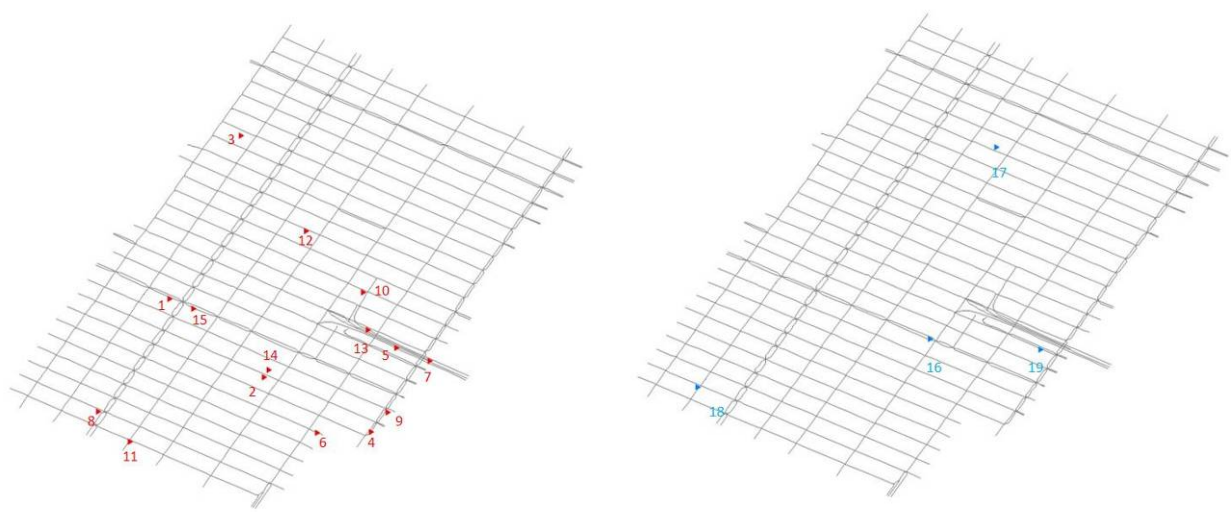

Weekday Scenario Weekend Scenario

Figure 9-2: Microsimulation Network Showing Incident Locations

9.4 Microsimulation Travel Time Reliability Results

The input scenarios were prepared and imported into the Aimsun weekday and weekend models. The trajectories output for each vehicle completing trips were obtained for each scenario run and processed through the Trajectory Processor to obtain the reliability metrics.

9.4.1 Network level Results

The reliability performance across the entire network was measured using distance normalized travel times (i.e. average travel time per mile TTPM) across three hours for the weekday and weekend peak periods. The weekday peak was for the a.m. period with time intervals spanning 7-8 a.m., 8-9 a.m. and 9-10 a.m. (***Table 9-1***, ***Table 9-2*** and ***Table 9-3***). For the weekend, peak hourly intervals were reported between 2-5 p.m. (***Table 9-4***, ***Table 9-5*** and ***Table 9-6***). The metrics reported include average TTPM, standard deviation of TTPM and the 95th/90th/80th percentile TTPMs. The results are displayed on charts below for the 15 weekday scenarios and the 4 weekend scenarios that were modeled.

The observed trends from the data show that for the network-wide performance:

- The travel time variability is significantly less during typical weekend peak periods vs. the weekday peaks.
- The variability by time of day is more pronounced across the hourly intervals for the weekday peaks. The travel time for the later hours in the period are characterized by more variability.
- Overall there is a wider range of variability in travel times for the microsimulation experiment compared to the mesosimulation experiment. For example for the third weekday hour (9-10 a.m.), the average TTPM for scenario 6 is 7.77 min/mile while for scenario 11 the value is 36.23 min/mile, resulting in a spread of 28.46. This is much higher compared to the meso-experiment where the largest spread for average TTTPM is around 2 min/mile. Possible reasons for this are discussed further in Section 9.4.4.

Table 9-1: Network–level: Departure Time Interval 7 a.m. – 8 a.m. – Weekday

Scenario Name	Scenario ID	Network-Level Analysis				
		Average Travel Time Per Mile (min/mile)	Travel Time Per Mile STD (min/mile)	95th Percentile Travel Time Per Mile(min/mile)	90th Percentile Travel Time Per Mile(min/mile)	80th Percentile Travel Time Per Mile(min/mile)
4-21	1	10.55	5.46	20.63	16.63	13.47
21-29	2	9.52	4.91	18.59	15.09	12.18
25-3	3	10.26	5.12	19.55	16.25	13.20
41-7	4	9.71	5.02	19.37	15.56	12.61
44-12	5	8.45	4.31	16.12	13.28	10.85
46-39	6	7.17	4.19	14.16	11.46	9.09

Scenario Name	Scenario ID	Network-Level Analysis				
		Average Travel Time Per Mile (min/mile)	Travel Time Per Mile STD (min/mile)	95th Percentile Travel Time Per Mile(min/mile)	90th Percentile Travel Time Per Mile(min/mile)	80th Percentile Travel Time Per Mile(min/mile)
48-29	7	7.71	4.18	15.00	12.27	9.81
58-10	8	8.48	4.27	16.11	13.27	10.80
61-34	9	11.55	6.41	23.71	18.78	14.78
65-22	10	10.80	5.74	21.51	17.35	13.94
72-8	11	12.14	6.78	24.65	19.85	15.69
80-26	12	7.35	4.02	14.16	11.64	9.35
85-23	13	11.64	6.86	23.78	18.64	14.87
89-4	14	8.87	4.42	17.06	13.96	11.38
90-49	15	10.32	5.19	20.33	16.60	13.30

Table 9-2: Network–level: Departure Time Interval 8 a.m. – 9 a.m. – Weekday

Scenario Name	Scenario ID	Network-Level Analysis				
		Average Travel Time Per Mile (min/mile)	Travel Time Per Mile STD (min/mile)	95th Percentile Travel Time Per Mile(min/mile)	90th Percentile Travel Time Per Mile(min/mile)	80th Percentile Travel Time Per Mile(min/mile)
4-21	1	13.69	8.18	26.27	21.73	17.46
21-29	2	12.26	5.82	23.45	19.15	15.64
25-3	3	13.86	9.75	26.93	22.15	17.58
41-7	4	12.90	7.77	24.59	20.19	16.25
44-12	5	11.13	5.64	21.78	17.91	14.43
46-39	6	7.77	3.96	14.87	12.09	9.81
48-29	7	8.87	4.57	17.07	13.88	11.33
58-10	8	10.24	4.87	19.62	16.00	13.11
61-34	9	16.27	11.08	31.27	25.86	20.76
65-22	10	14.81	10.03	28.14	23.36	18.63
72-8	11	19.14	17.41	40.10	31.26	23.75
80-26	12	8.08	4.06	15.26	12.58	10.21
85-23	13	18.87	13.31	39.60	31.11	24.42
89-4	14	12.47	6.83	24.33	19.89	15.92
90-49	15	13.86	7.38	26.78	22.07	17.60

Table 9-3: Network–level: Departure Time Interval 9 a.m. – 10 a.m. – Weekday

Scenario Name	Scenario ID	Network-Level Analysis				
		Average Travel Time Per Mile (min/mile)	Travel Time Per Mile STD (min/mile)	95th Percentile Travel Time Per Mile(min/mile)	90th Percentile Travel Time Per Mile(min/mile)	80th Percentile Travel Time Per Mile(min/mile)
4-21	1	24.27	19.55	57.60	43.62	32.97
21-29	2	15.13	8.96	28.48	23.85	19.10
25-3	3	23.03	20.54	51.08	39.40	29.81
41-7	4	15.90	11.24	30.06	24.72	19.96
44-12	5	13.87	9.25	26.51	21.89	17.52
46-39	6	8.72	3.97	15.94	13.22	10.97
48-29	7	11.02	5.21	20.91	17.41	14.15
58-10	8	12.34	5.76	22.73	19.14	15.66
61-34	9	27.32	20.56	60.12	46.01	34.94
65-22	10	26.29	29.44	61.60	46.86	33.34
72-8	11	36.23	27.44	74.87	60.43	49.66
80-26	12	10.14	4.55	18.78	15.57	12.93
85-23	13	27.10	21.02	57.57	44.75	34.62
89-4	14	16.03	11.22	31.09	25.61	20.28
90-49	15	20.68	15.67	41.46	32.95	26.61

Table 9-4: Network–level: Departure Time Interval 2 p.m. – 3 p.m. – Weekend

Scenario Name	Scenario ID	Network-Level Analysis				
		Average Travel Time Per Mile (min/mile)	Travel Time Per Mile STD (min/mile)	95th Percentile Travel Time Per Mile(min/mile)	90th Percentile Travel Time Per Mile(min/mile)	80th Percentile Travel Time Per Mile(min/mile)
39-4	1	7.86	4.10	15.11	12.46	10.21
56-7	2	7.86	4.10	15.11	12.46	10.21
75-5	3	7.86	4.09	15.05	12.50	10.24
94-4	4	7.64	3.87	14.35	12.00	9.91

Table 9-5: Network–level: Departure Time Interval 3 p.m. – 4 p.m. – Weekend

Scenario Name	Scenario ID	Network-Level Analysis				
		Average Travel Time Per Mile (min/mile)	Travel Time Per Mile STD (min/mile)	95th Percentile Travel Time Per Mile(min/mile)	90th Percentile Travel Time Per Mile(min/mile)	80th Percentile Travel Time Per Mile(min/mile)
39-4	1	9.22	5.50	19.46	15.30	11.99
56-7	2	9.23	5.51	19.46	15.35	12.01
75-5	3	9.10	5.27	18.64	14.80	11.69
94-4	4	8.88	5.21	18.44	14.45	11.41

Table 9-6: Network–level: Departure Time Interval 4 p.m. – 5 p.m. – Weekend

Scenario Name	Scenario ID	Network-level Analysis				
		Average Travel Time Per Mile (min/mile)	Travel Time Per Mile STD (min/mile)	95th Percentile Travel Time Per Mile(min/mile)	90th Percentile Travel Time Per Mile(min/mile)	80th Percentile Travel Time Per Mile(min/mile)
39-4	1	10.00	6.06	21.60	17.17	13.28
56-7	2	9.76	5.96	21.20	16.86	13.01
75-5	3	9.44	5.68	20.55	15.90	12.30
94-4	4	10.04	5.96	21.76	17.28	13.37

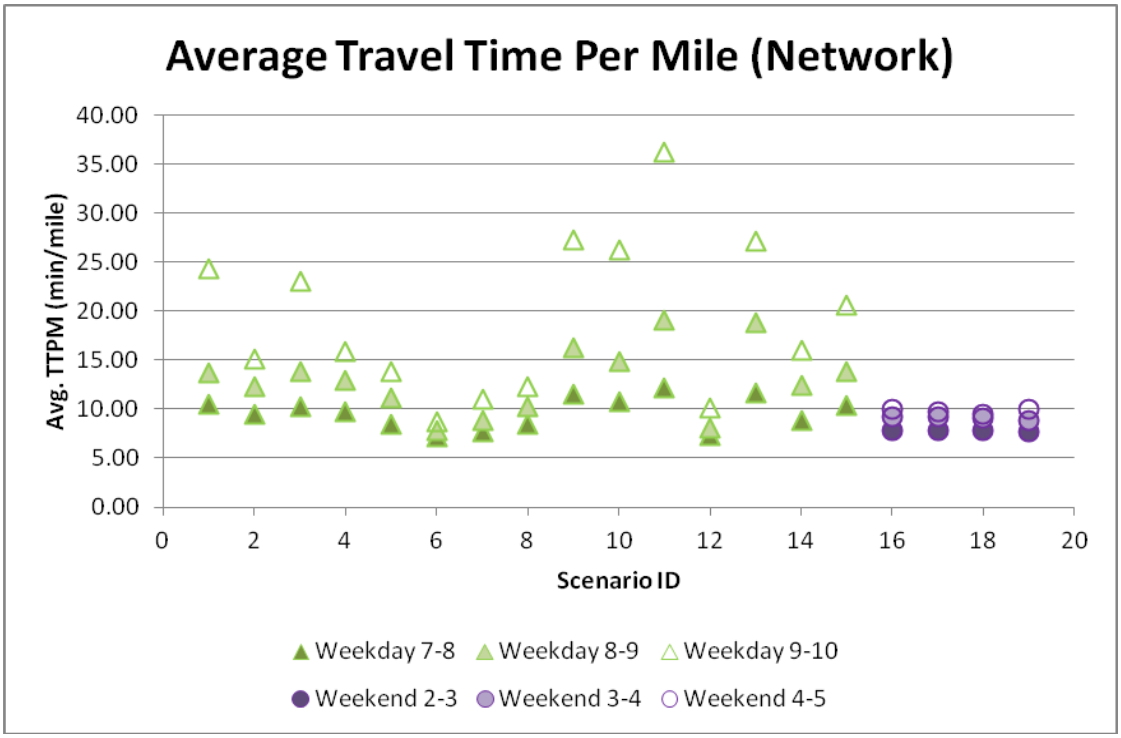

Figure 9-3: Scatter plot: Average Travel Time Per Mile

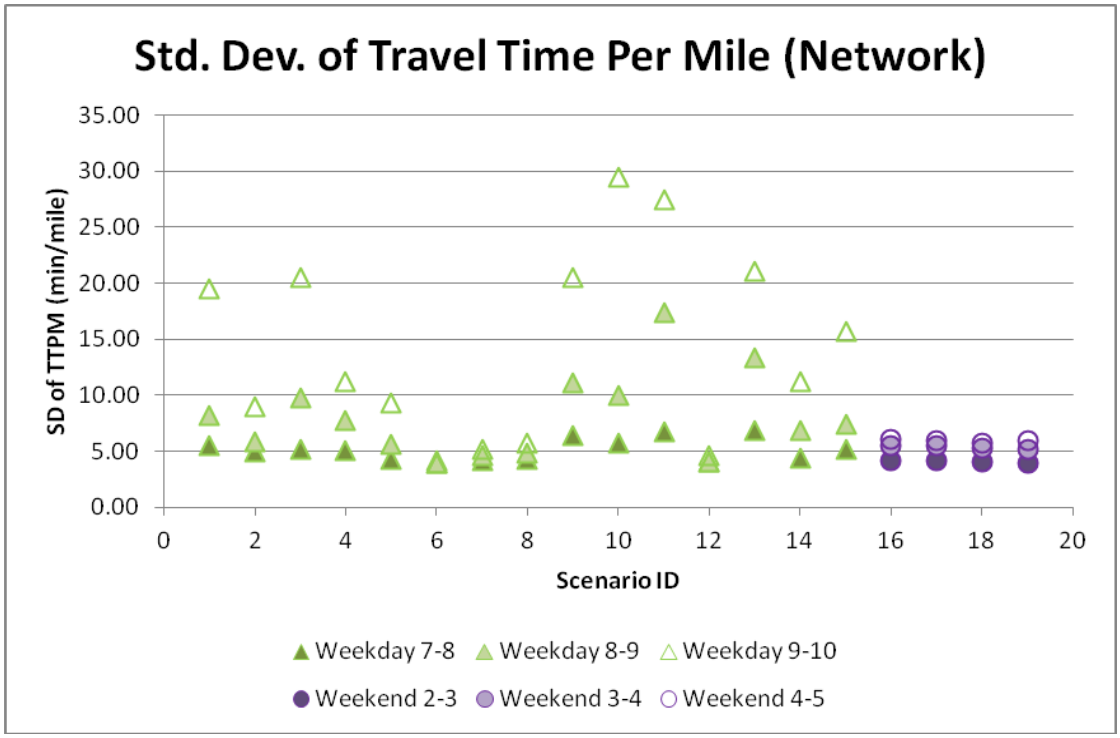

Figure 9-4: Scatter plot: STD of Travel Time Per Mile

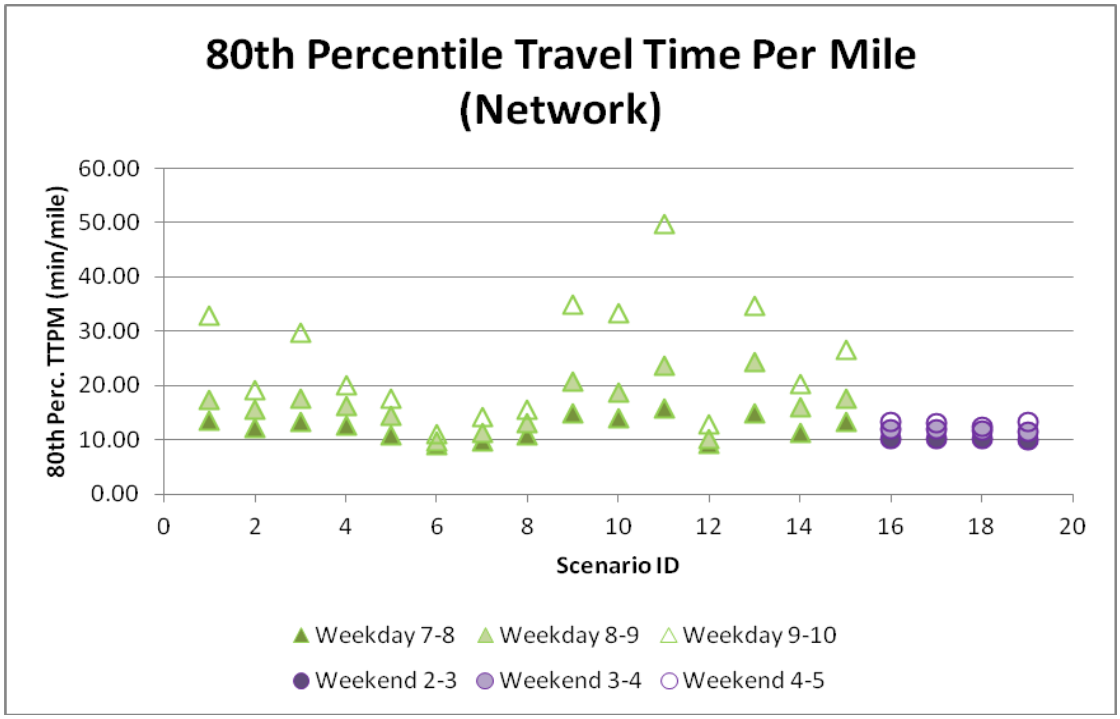

Figure 9-5: Scatter plot: 80th Percentile Travel Time Per Mile

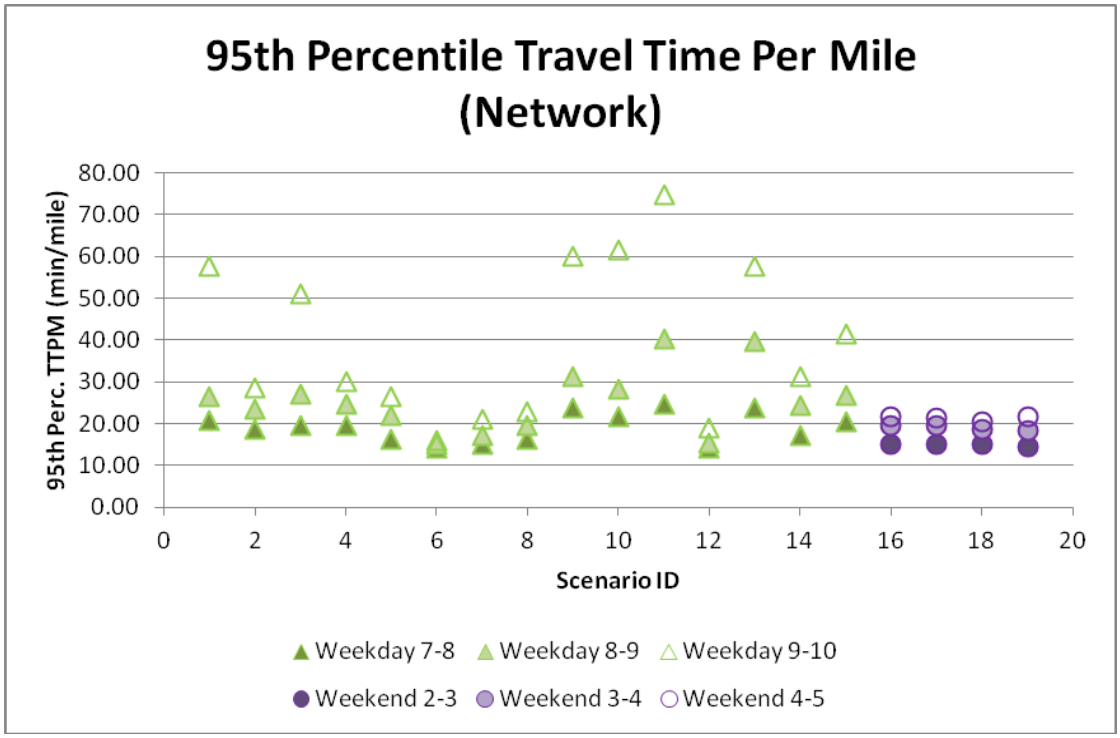

Figure 9-6: Scatter plot: 95th Percentile Travel Time Per Mile

9.4.2 OD–level Analysis

For travel between origin and destination (O-D) points in the network two gate centroids were selected as is shown in ***Figure 9-7*** below. This pair of centroids had a significant number of trips between them for all the hour intervals studied. The results presented below are for all trips between the O-D pair and for the hourly intervals between 7 – 9 a.m. for weekday (***Table 9-7*** and ***Table 9-8***), and 2-4 p.m. for weekends (***Table 9-9*** and ***Table 9-10***).

The results are reported based on average non-normalized travel times for all trips across all routes between the O-D pairs. Five metrics were reported including the average travel time, standard deviation of travel time, 95th/90th/80th percentile travel times, Buffer Index and Skew Index.

Figures 9-8 to ***9-11*** display the results which show that the inter-scenario variability is more significant for weekday compared to weekend. Compared to the meso-model results, the results for the micro experiment show a much wider range of variation.

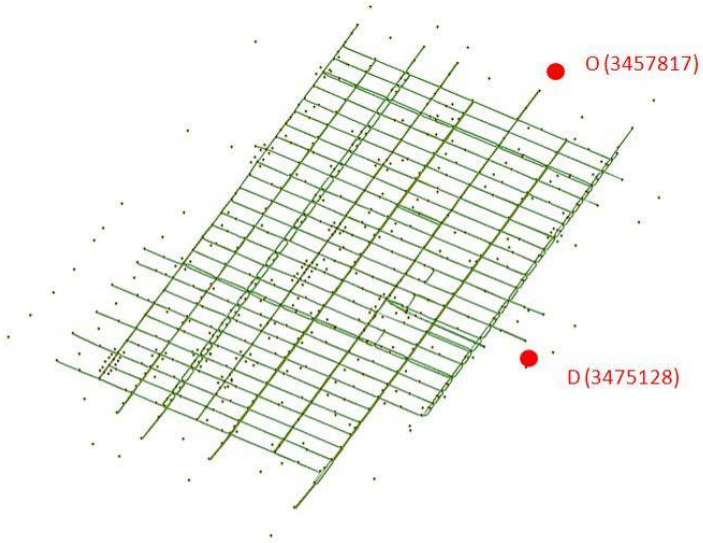

Figure 9-7: Location of Origin (3457817) and Destination (3475128) in the Network

Table 9-7: O (3457817)—D (3475128): Departure Time Interval 7 a.m. – 8 a.m.

Scenario Name	Scenario ID	OD-Level Analysis							
		Avg Travel Time (min)	Travel Time STD (min)	95th Percentile Travel Time(min)	90th Percentile Travel Time (min)	80th Percentile Travel Time (min)	Buffer Index	Skew Index	Number of Vehicles
4-21	1	11.66	4.10	18.66	16.93	15.12	0.60	0.98	592
21-29	2	10.44	4.37	19.70	17.26	13.53	0.89	2.10	579
25-3	3	12.27	3.84	19.04	16.89	15.22	0.55	0.90	632
41-7	4	11.26	4.55	19.95	17.54	15.11	0.77	1.66	585
44-12	5	9.92	4.20	17.33	15.73	13.68	0.75	1.16	613
46-39	6	4.72	1.40	6.86	6.52	6.01	0.45	0.84	613
48-29	7	7.73	3.23	14.21	12.46	10.35	0.84	2.07	668
58-10	8	8.85	2.90	14.20	12.20	10.93	0.60	0.79	685
61-34	9	11.81	4.51	19.61	17.67	15.46	0.66	1.42	560
65-22	10	11.58	3.82	18.08	16.68	15.12	0.56	1.04	578
72-8	11	12.31	5.22	22.99	20.30	16.75	0.87	1.74	530
80-26	12	5.85	2.16	10.48	8.81	7.26	0.79	1.93	685
85-23	13	11.57	4.74	19.26	17.14	14.31	0.66	1.26	653
89-4	14	8.76	3.52	14.90	13.12	11.70	0.70	1.50	632
90-49	15	10.81	3.86	18.31	15.74	14.12	0.69	1.35	573

Table 9-8: O (3457817)—D (3475128): Departure Time Interval 8 a.m. – 9 a.m.

Scenario Name	Scenario ID	OD-Level Analysis							
		Avg Travel Time (min)	Travel Time STD (min)	95th Percentile Travel Time (min)	90th Percentile Travel Time (min)	80th Percentile Travel Time (min)	Buffer Index	Skew Index	Number of Vehicles
4-21	1	13.36	4.89	22.15	19.69	16.86	0.66	1.07	412
21-29	2	14.37	5.05	22.40	20.37	18.41	0.56	0.72	439
25-3	3	13.93	4.71	23.16	20.12	17.31	0.66	1.39	462
41-7	4	13.61	4.74	21.87	19.02	17.03	0.61	0.97	456
44-12	5	14.60	5.31	23.53	21.09	18.59	0.61	0.81	496
46-39	6	6.32	1.21	8.34	7.85	7.22	0.32	1.34	688
48-29	7	10.36	3.03	15.98	14.50	12.60	0.54	1.27	625
58-10	8	12.71	4.11	19.86	17.88	15.80	0.56	1.02	496
61-34	9	17.11	5.75	27.41	24.79	21.25	0.60	1.45	439
65-22	10	14.91	4.74	22.95	21.51	18.39	0.54	1.29	547
72-8	11	18.46	10.82	34.00	25.77	22.28	0.84	1.84	454
80-26	12	8.69	2.64	13.70	12.67	10.71	0.58	1.75	665
85-23	13	17.53	6.60	29.94	26.61	22.10	0.71	2.50	463
89-4	14	13.21	4.13	20.66	18.21	16.18	0.56	0.97	536
90-49	15	12.98	3.65	20.33	18.10	15.40	0.57	1.59	450

Table 9-9: O (3457817)—D (3475128): Departure Time Interval 2 p.m. – 3 p.m.

Scenario Name	Scenario ID	OD-Level Analysis							
		Avg Travel Time (min)	Travel Time STD (min)	95th Percentile Travel Time (min)	90th Percentile Travel Time(min)	80th Percentile Travel Time (min)	Buffer Index	Skew Index	Number of Vehicles
39-4	1	6.47	2.28	10.22	8.26	7.53	0.58	1.39	547
56-7	2	6.47	2.28	10.22	8.26	7.53	0.58	1.39	547
75-5	3	6.52	2.31	10.54	8.80	7.61	0.62	1.71	547
94-4	4	6.14	1.36	8.29	7.85	7.25	0.35	1.18	563

Table 9-10: O (3457817)—D (3475128): Departure Time Interval 3 p.m. – 4 p.m.

Scenario Name	Scenario ID	OD-Level Analysis							
		Avg Travel Time (min)	Travel Time STD (min)	95th Percentile Travel Time (min)	90th Percentile Travel Time (min)	80th Percentile Travel Time (min)	Buffer Index	Skew Index	Number of Vehicles
39-4	1	10.60	4.80	19.51	17.22	14.05	0.84	1.70	576
56-7	2	10.66	4.80	19.39	17.28	14.26	0.82	1.65	576
75-5	3	8.92	3.42	15.67	12.63	10.94	0.76	1.51	575
94-4	4	9.50	4.46	18.08	15.71	12.48	0.90	2.10	586

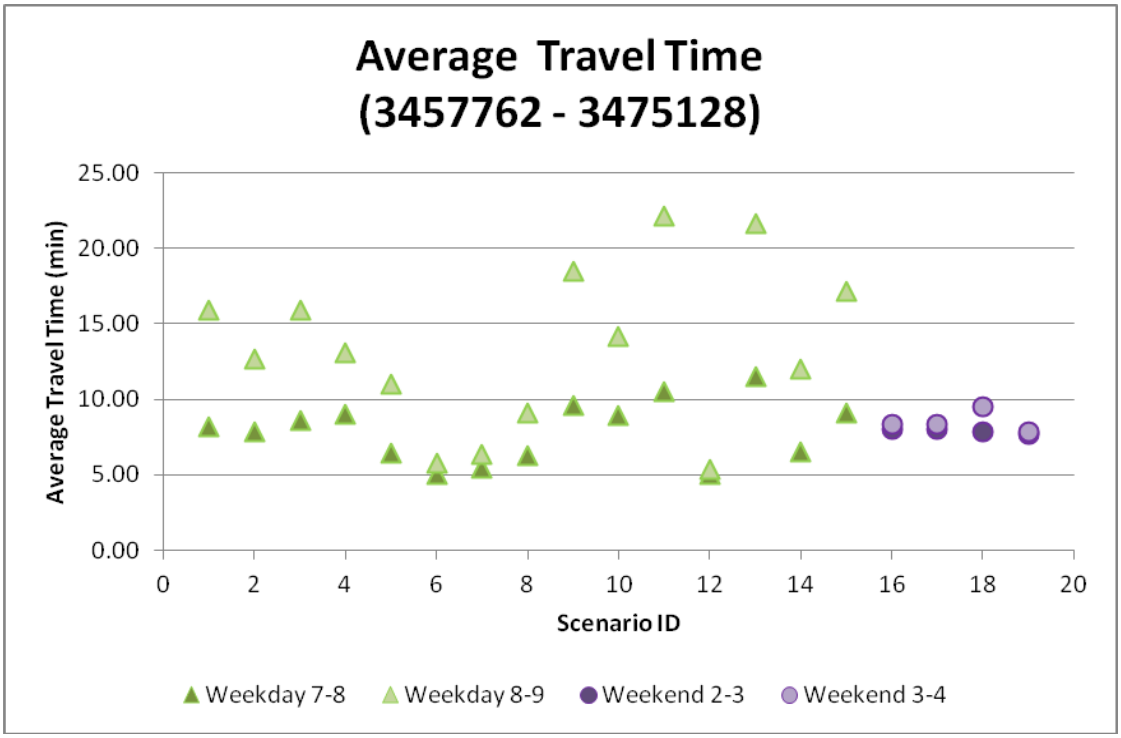

Figure 9-8: Average Travel Time (3457817 – 3475128)

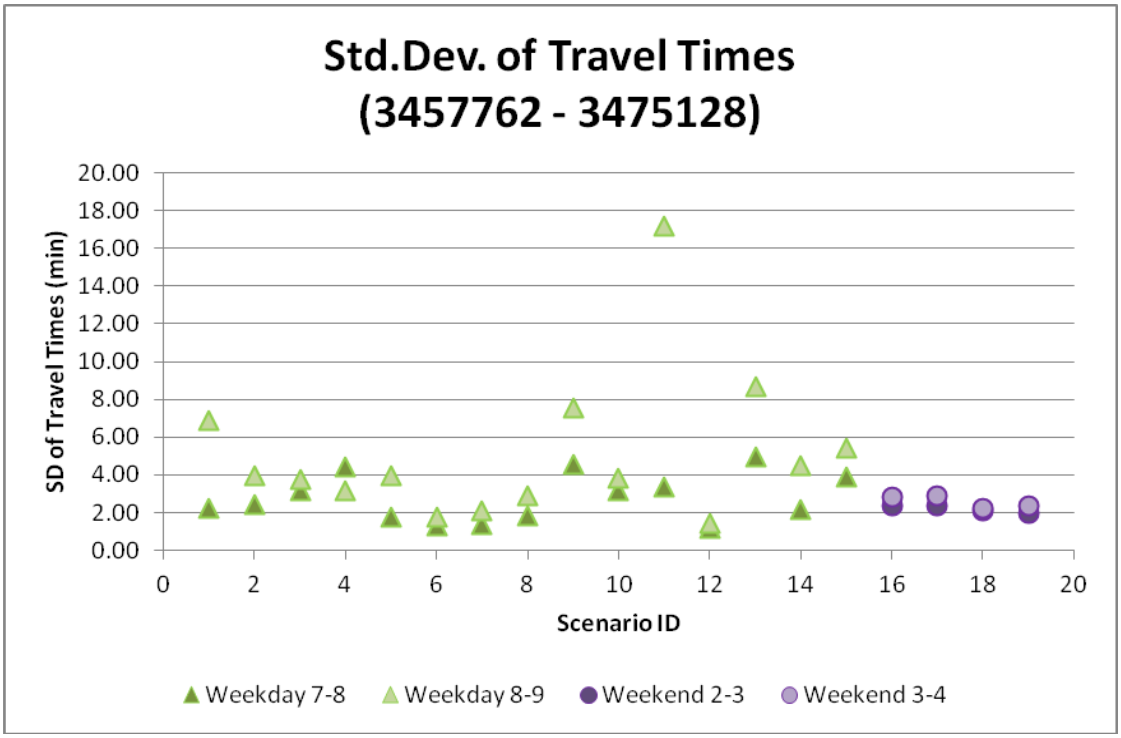

Figure 9-9: STD of Travel Times (3457817 – 3475128)

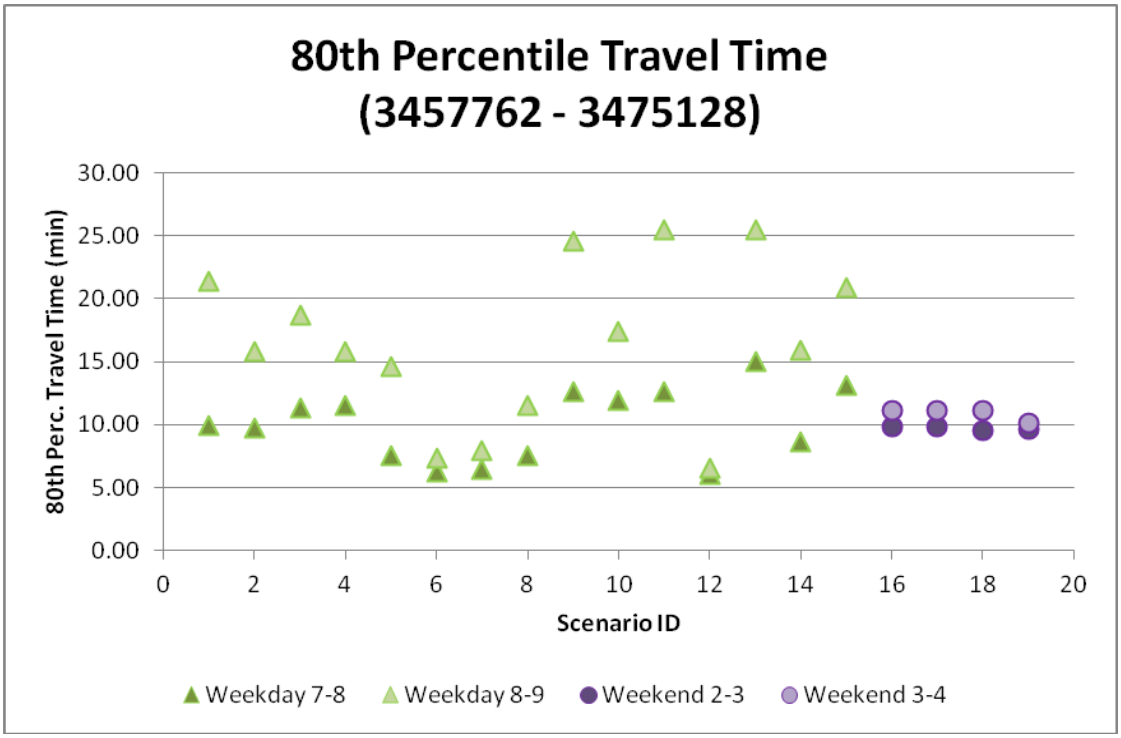

Figure 9-10: 80th Percentile Travel Time (3457817 – 3475128)

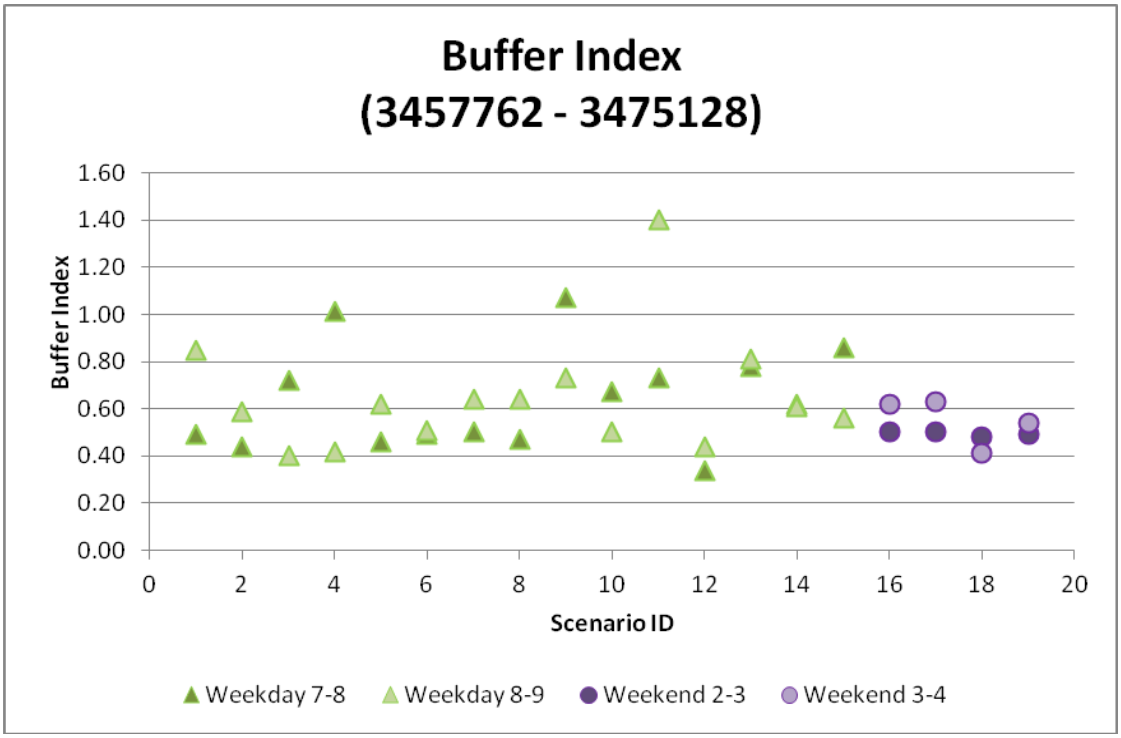

Figure 9-11: Buffer Index (3457817 – 3475128)

9.4.3 Path–level Analysis

Analysis of travel time reliability can also be done at a path level for trips following a route between two points in the network. The length of the path chosen for this experiment is around 1.2 miles and is shown below in ***Figure 9-12***. The weekday peak was for the 7-8 a.m. time interval (***Table 9-11***) and the weekend peak for the 2-3 p.m. interval (***Table 9-12***). The performance measures reported for the path analysis are average travel time, standard deviation, 95th/90th/80th percentile, Planning Time Index and Buffer Index. The results are displayed in ***Figures 9-13*** to ***9-16***, and indicate that the travel time distribution at a path-level are significantly more variable between scenarios for the weekday peak versus the weekend peak.

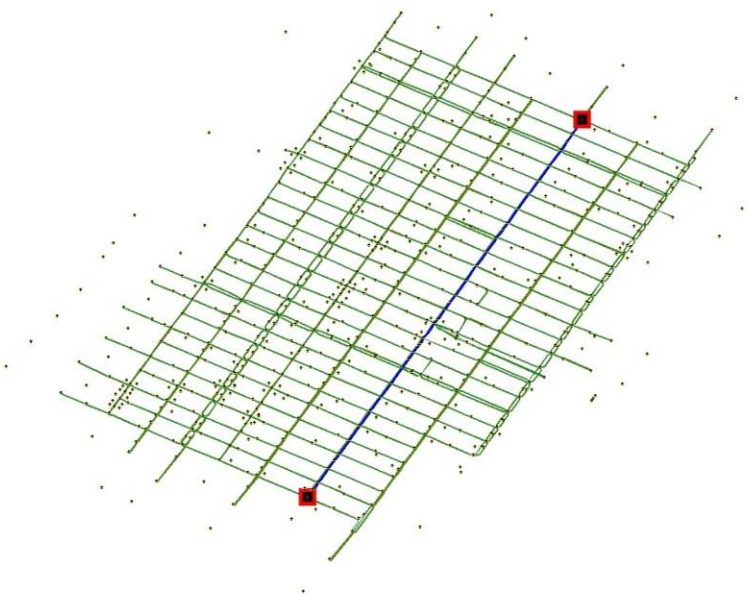

Figure 9-12: Path Location

Table 9-11: Departure Time Interval 7 a.m. – 8 a.m.

Scenario Name	Scenario ID	Path-Level Analysis						
		Avg Travel Time (min)	Travel Time STD (min)	95th Percentile Travel Time (min)	90th Percentile Travel Time (min)	80th Percentile Travel Time (min)	Buffer Index	Planning Time Index
4-21	1	11.56	3.69	17.94	16.45	14.84	0.55	12.14
21-29	2	10.43	3.60	17.40	15.34	13.15	0.67	11.84
25-3	3	11.15	2.90	15.15	14.69	13.48	0.36	10.30
41-7	4	10.46	3.46	16.60	15.15	13.61	0.59	11.31
44-12	5	9.00	3.27	14.87	13.38	11.62	0.65	10.07
46-39	6	5.62	1.36	7.74	7.32	6.75	0.38	5.28
48-29	7	7.39	2.10	11.57	10.59	8.99	0.57	7.91
58-10	8	9.57	2.80	14.45	13.17	11.96	0.51	9.87

61-34	9	11.12	3.31	17.39	15.86	13.49	0.56	11.75
65-22	10	11.33	3.59	16.71	15.84	14.44	0.48	11.34
72-8	11	13.03	4.33	22.50	18.02	16.07	0.73	15.25
80-26	12	6.24	1.41	8.72	8.24	7.32	0.40	5.95
85-23	13	10.83	3.05	15.09	13.82	13.08	0.39	10.18
89-4	14	8.60	2.42	12.44	12.10	10.84	0.45	8.42
90-49	15	10.55	2.98	15.42	15.03	13.47	0.46	10.43

Table 9-12: Departure Time Interval 2 p.m. – 3 p.m.

Scenario Name	Scenario ID	Path-Level Analysis						
		Avg Travel Time (min)	Travel Time STD (min)	95th Percentile Travel Time (min)	90th Percentile Travel Time (min)	80th Percentile Travel Time (min)	Buffer Index	Planning Time Index
39-4	1	7.52	1.54	10.14	9.36	8.82	0.35	6.95
56-7	2	7.52	1.54	10.14	9.36	8.82	0.35	6.95
75-5	3	7.58	1.68	10.38	9.82	8.95	0.37	7.11
94-4	4	7.35	1.47	9.84	9.42	8.63	0.34	6.74

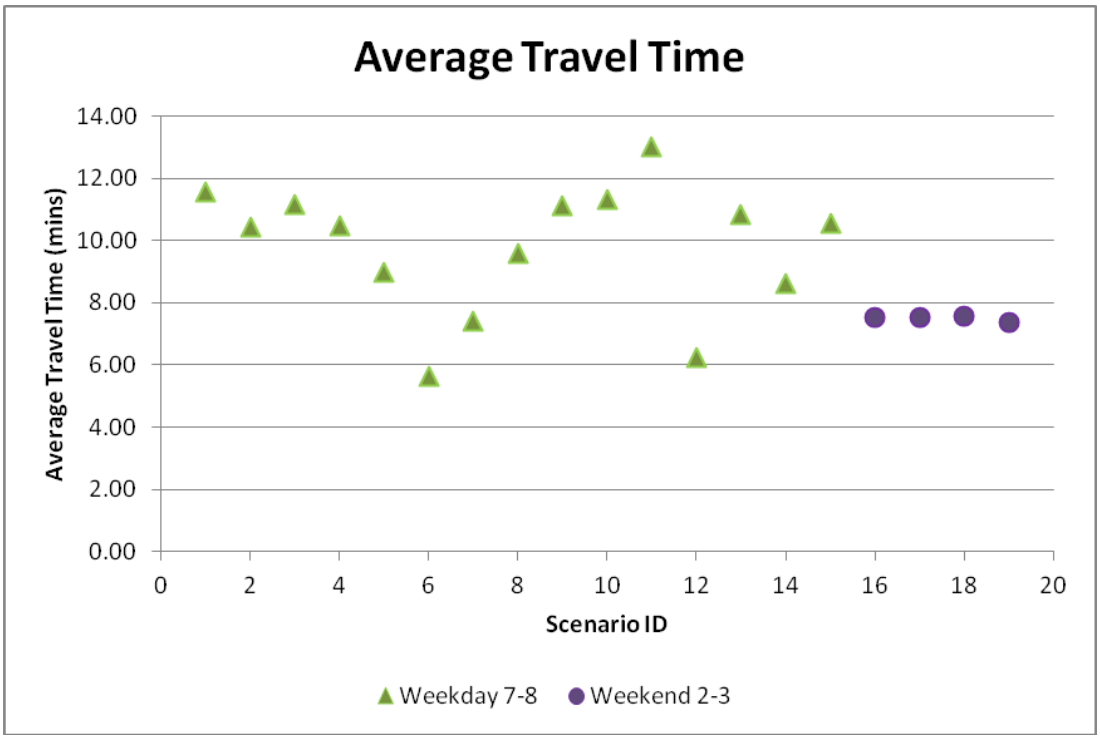

Figure 9-13: Average Travel Time

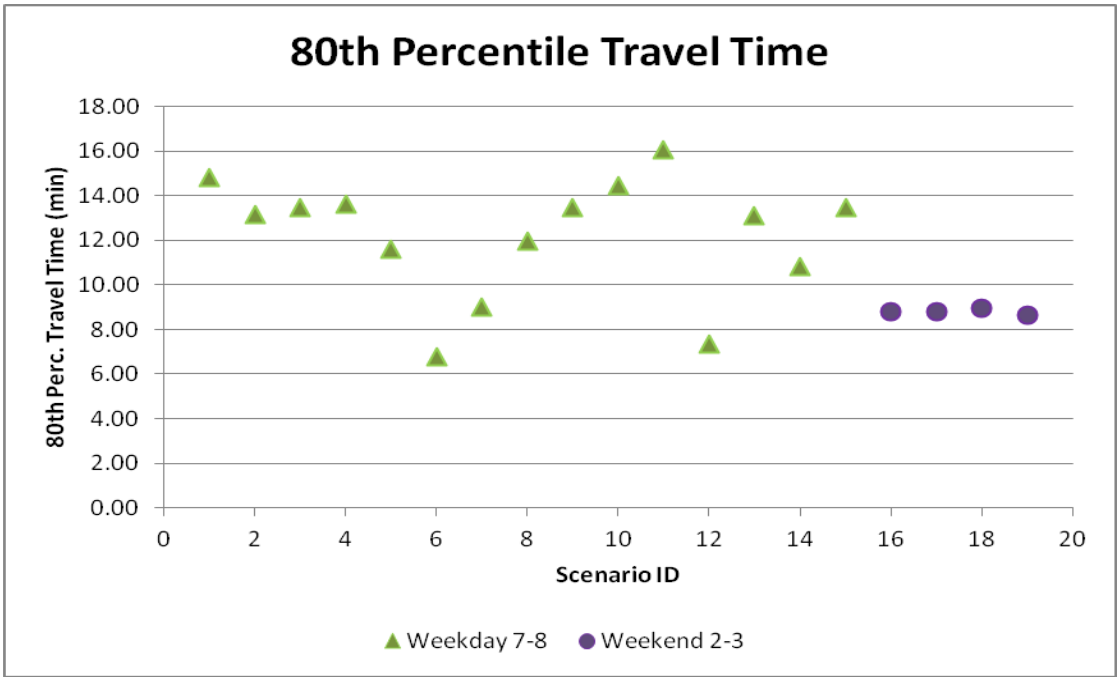

Figure 9-14: 80th Percentile Travel Time

Figure 9-15: Planning Time Index

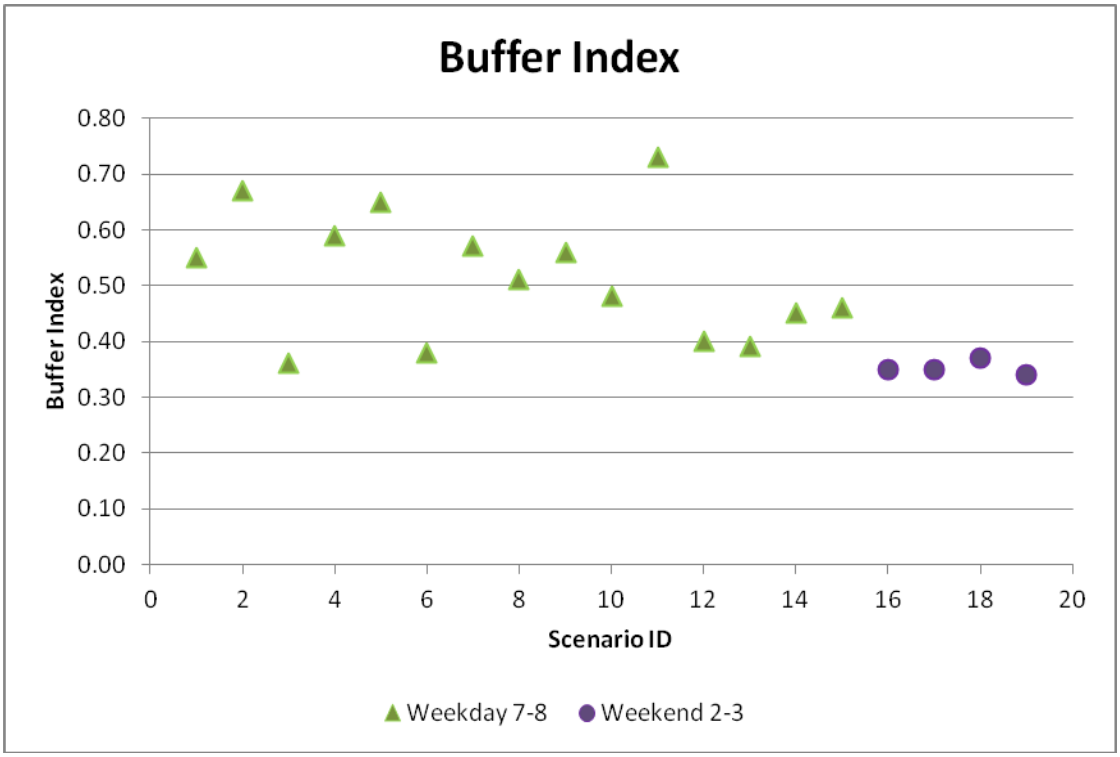

Figure 9-16: Buffer Index

9.4.4 Summary of Microsimulation Experiment Findings

In summary the findings of the microsimulation experiments across all levels of detail are characterized by:

- Weekday peak period travel times are more variable than weekend peak periods.
- Increased variability in travel time as the demand increases during the simulation period.
- Compared to the meso model the microsimulation travel times are much more variable for the same period of analysis. This can be attributed to a number of factors:
    - Study area size: The much smaller study area of the micro-model does not allow for much contribution to the mean travel time by trips that are not affected by incidents. The impact of incidents are more significant in this small microsimulation context because the majority of the trips in the model are affected. Across a wider area such as was performed for the meso-experiment, overall average times would not be as sensitive to local incidents as much, since there would be many of the model trips that are far removed from the incident and would operate under normal travel conditions.
    - Fundamental difference in the meso and microsimulation tools: The way Aimsun does micro-modeling vs. the way Dynasmart does meso-modeling could be another reason why we are getting more variability in the micro results. In micro-models individual

vehicles typically function separately and are tracked continuously throughout the simulation and reported as separate trajectories. Whereas, in Dynasmart there is more of a grouping of individual vehicle in 'platoons' and each vehicle output metric is influenced by the way the platoon moves through the network.

10.0 STUDY FINDINGS / CONCLUSIONS

The SHRP 2-L04 research project has addressed the need for a comprehensive framework and a conceptually coherent set of methodologies that would: (1) better characterize travel time reliability and the manner in which the various sources of variability operate individually and in interaction with each other in determining the overall reliability performance of a network; (2) assess its impacts on users and the system; and (3) determine the effectiveness and value of proposed counter measures. In doing so, this project has closed an important gap in the underlying conceptual foundations of travel modeling and traffic simulation, and provided practical means of generating realistic reliability measures using network simulation models in a variety of application contexts.

The general methodology for the inclusion of reliability in planning and operational models is based on the notion that transportation reliability is intrinsically related to the variation in experienced (or repeated) travel times for a given facility or travel experience. Hence integrating reliability in traffic models is about capturing and representing the effect of the various sources of variation on the performance of the transportation system. To do so, the proposed approach is grounded in a fundamental distinction between (1) systematic variation in travel times resulting from predictable seasonal, day-specific, or hour-specific factors that affect either travel demand or network service rates, and (2) random variation that stems from various sources of largely unpredictable (to the user) fluctuation. The former are addressed exogenously through model segmentation and demand/supply scenarios, creating the backdrop against which the random sources of variation are modeled. These sources are modeled both in terms of their direct impact on network performance and in terms of the travelers' responses which result in changes in travel demand.

In this study, several sources of variability have been distinguished in a taxonomy that recognizes demand vs. supply-side, exogenous vs. endogenous, and systematic vs. random variability. The variability in system performance has both systematic causes, which can be modeled and predicted, as well as causes that can only be modeled as random variables and which occur according to some probabilistic mechanism. The general approach to modeling phenomena and sources of variability incorporates as much as possible the causal or systematic determinants of variability, while the remaining inherent variation is then added to the representation through suitably calibrated probabilistic mechanisms. This approach can be implemented for both micro and meso simulation levels, as demonstrated in this project. Notwithstanding the desire for explanation, the portion of variability that must be viewed as inherent or "random" is likely to remain substantial.

The incorporation of reliability factors in the models can be done in either of two principal ways: (1) analytically, in which travel time is implicitly treated as a random variable and its distribution, or some parameters of this distribution, such as mean and variance, are described analytically and used in the modeling process or; (2) empirically, through multiple scenarios, where the travel time distribution is not parameterized analytically but is simulated directly or explicitly through multiple model runs with different input variables. The conclusion emerging from this research is that both methods are useful, and could

be hybridized in order to account for different sources of travel time variation in the most effective and computationally efficient way.

Travel time variability can be measured and analyzed in a variety of ways and at different levels of disaggregation. To constructively measure variability of travel times, a specific time unit must be chosen in terms of interval during the day, (for example, an hour between 7:00 a.m. and 8:00 a.m.), day of week (for example, Monday), and season (for example, Fall). This is necessary in order to control for systematic (e.g. seasonal) differences in travel time that occur between hours of the day, between days of the week, and between seasons. The remaining variability of travel times across different days for the same unit (hour, day of week, and season) can then be used as the basic measure of travel reliability.

By necessity, the quantification of travel time variability (that characterizes the reliability of travel in a network) entails representing the variability of travel times through the network's links and nodes along the travel paths followed by travelers, and taking into account the correlation between link travel times. Capturing these correlation patterns is generally very difficult when only link level measurements are available. More importantly, given that a vehicle typically traverses a large number of links along its journey, deriving path-level and OD-level travel time distributions from the underlying link travel time distributions is an extremely unwieldy and analytically forbidding task.

A way around these challenges with regard to travel time correlation across links and nodes is to obtain or measure the path and/or O-D level travel times as a complete entity and not by constructing it from link-level distributions. In a simulation model, this means obtaining the travel times over entire or partial vehicle trajectories. Regardless of the specific reliability measures of interest, the availability of vehicle trajectories in the output of a simulation model enables construction of the path and O-D level travel time distributions of interest, as well as the extraction of link level distributions. As such, the key building block for producing measures of reliability in a network simulation model is vehicle trajectories and the associated experienced traversal times through the entirety or part of the travel path. The vehicle trajectory contains the traffic information and itinerary associated with each vehicle in the transportation network.

An important conclusion and contribution of the study is that travel time variability is best measured by variation across individual trajectories for the given facility and time unit. Thus, for reliability analysis purposes, the proposed framework unifies all particle-based simulation approaches so long as they produce vehicle trajectories; a methodological approach that is further supported with the detailed discussion in Chapter 4 and the development of functional requirements for such simulation models.

In addition, many existing simulation tools view and model various sources of travel time variability: (e.g., traffic incidents, work zones, weather, special events, other fluctuations in demand) as exogenous events using user-specified scenarios. Distinct from these exogenous factors, there are also endogenous sources of variation that are inherently reproduced, to varying degrees, by given traffic simulation models. Many studies have proposed ways to capture random variation in various traffic phenomena within

particular micro/meso simulation models. Examples include flow breakdown, incidents due to drivers' risk-taking behaviors, and heterogeneity in driving behaviors. All these have important implications for how the models are used to produce reliability estimates, and how these measures are interpreted and in turn used operationally.

The proposed methodological approach for modeling and estimating travel time reliability using simulation models features three components:

1) The scenario manager, which captures exogenous unreliability sources such as special events, adverse weather, work zone and travel demand variation;
2) Reliability-integrated simulation tools that model sources of unreliability endogenously, including user heterogeneity, flow breakdown, collisions and so forth; and
3) A vehicle trajectory processor, which extracts reliability information from the simulation output, namely vehicle trajectories.

The primary role of the Scenario Manager is to prepare input scenarios for the traffic simulation models, which is a core part of this framework as it directly affects the final travel time distributions. It is essentially a pre-processor of simulation input files for capturing exogenous sources of travel time variation, such as external events, traffic control and management strategies, and travel demand-side factors. Recognizing the importance of the scenario definition and the complexity of identifying relevant exogenous sources, the Scenario Manager provides the ability to construct scenarios that entail any mutually consistent combinations of external events. It captures parameters that define external sources of unreliability (such as special events, adverse weather, and work zones) and enables users to either specify scenarios with particular historical significance or policy interest, or to generate them randomly given the underlying stochastic processes of the associated events.

Using these generated scenarios in conjunction with the historical average demand as inputs, the traffic simulation models produce the vehicle trajectory outputs. During the simulation, the traffic simulation models capture the endogenous sources of travel time variability discussed earlier, such as endogenous flow breakdown, heterogeneous driving behaviors, and so on. In general, traffic operation models need to model variations from different sources in both demand and supply side, and also capture traffic physics that characterize inherent probabilistic phenomena, including the collective effects that arise from the inherent randomness in driving behavior, namely flow breakdown and its impact on travel time. In general, the traffic operation models should be capable of recognizing and representing both demand- and supply-side causes of variability, due to different sources. Importantly, rather than affecting travel time reliability separately, these factors often interact, which requires the ability to model all or any combination of causes of variability in one operational model. Most critically, such operational models should be particle-based (whether microscopic or mesoscopic simulation models) and capable of producing reliability-related output in the form of vehicle travel trajectories.

The vehicle Trajectory Processor is then introduced to extract reliability-related measures from the vehicle trajectory output of the simulation models. It produces and helps visualize reliability performance measures (travel time distributions, indicators) from observed or simulated trajectories. Observed trajectories may be obtained directly through measurement (e.g. GPS-equipped probe vehicles), thereby also enabling validation of travel time reliability metrics generated on the basis of output from simulation tools.

While chaining the three modules of the reliability analysis framework (Scenario Manager, Simulation Model, Trajectory Processor) completes the necessary procedures for performing a scenario-based reliability analysis, there are two feedback loops worth mentioning to further incorporate behavioral aspects of travelers into the reliability modeling framework. One of these feedback loops could potentially use scenario-specific travel times to make scenario-conditional demand adjustment (e.g., departure time change under severe weather condition). The other loop suggests that the overall system uncertainty might affect the average demand by shifting the equilibrium point (i.e., reliability-sensitive network equilibrium), and such feedback could be used in travel demand forecasting models that predict the impact of reliability measures on travel patterns. These are key considerations for future research and development as identified further below.

The reliability analysis framework and associated prototype tools developed in this project enable a full range of analysis to address network-level, OD-level, path-level, and segment/link-level travel time reliability using regional planning and operations models. In doing so, users need to consider not only different properties of the reliability measures, but also their applicability at an intended analysis level. A number of reliability performance measures have been identified and categorized on the basis of their applicability to different levels of travel time distributions and associated reliability analysis, namely, network-level, OD-level, and path/segment/link-level. It is essential in the reliability performance analysis to consider the user's point of view, as travelers will adjust their departure time, and possibly other travel decisions, in response to unacceptable travel times and delays in their daily commutes. User-centric reliability measures describe user-experienced or perceived travel time reliability, such as probability of on time arrival, schedule delay, and volatility and sensitivity to departure time. The majority of these measures can be readily generated through the prototype Trajectory Processor that was developed as part of this project, while others could be incorporated in future development and enhancement of the Trajectory Processor.

The potential linking of travel demand forecasting models to traffic microsimulation provides the opportunity for more accurate representation of traffic conditions to be fed back to choices about travel time, travel route, travel mode, or the decision to travel at all. This project highlighted the importance of a feedback mechanism that could incorporate travel time reliability into traditional trip-based travel demand models, emerging activity-based models, and route choice models. In the context of this project, incorporation of reliability was primarily considered in the overall framework of demand-network equilibrium with the demand side represented by an advanced Activity-Based Model (ABM) and the network simulation side represented by an advanced Dynamic Traffic Assignment (DTA). There are

several important aspects of ABM-DTA integration and associated feedback mechanisms that are essential and need to be addressed even before incorporation of travel time reliability measures. The incorporation of reliability in a network simulation model requires innovative approaches to generate the reliability measures that are fed into the demand model, to make route choice sensitive to reliability measures, and to ensure that a realistic correlation pattern is taken into account when route-level measures of reliability are constructed from link-level measures.

Incorporating travel time reliability in stochastic traffic simulation models enables the off-line evaluation of traffic network performance, including assessment of management interventions, policies and geometric configuration, etc., as well as both short-term and long-run impacts of policies aimed at improving travel time and service reliability. The reliability analysis tools developed in this project (namely, the Scenario Manger and Trajectory Processor), even in their current prototype state of development, can be readily used to perform essential elements of such evaluations. A prerequisite for the use of the analysis tools is the availability of a particle-based traffic simulation model, capable of producing vehicle trajectory output. For demonstration purposes, the Scenario Manager and Trajectory Processor prototypes incorporate interfaces to the Aimsun and DYNASMART-P simulation platforms, as examples of microscopic and mesoscopic models, respectively. It is noted that both the Scenario Manager and the Trajectory Processor have been developed at a prototype level of detail and functionality for project team use only, and are shared with the developer and user community on an "as is" basis. For this reason, they may not meet all requirements of an implementing agency without further development.

Implementation Steps

This project has developed and demonstrated a unified approach with broad applicability to various planning and operations analysis problems, which allows agencies to incorporate reliability as an essential evaluation criterion. The approach as such is independent of specific analysis software tools, in order to enable and promote wide adoption by agencies and developers. The project has also developed specific software tools intended to prototype the key concepts, namely those of a scenario manager and trajectory processor, and demonstrated them with two commonly used network modeling software platforms.

Agency Adoption

Throughout this study, it has become clear that reliability as an evaluation and decision factor is here to stay. It is therefore essential for agencies and consultants that support them to provide the inputs required to consider reliability in designing and evaluating future programs, projects and policies. Agency hesitation to adopt new approaches is rooted in two factors: (1) the institutional cost of doing something different; and (2) lack of trust and experience in the new generation of tools available to address this need. The present project provides the approaches and tools to address the second factor. Furthermore, it addresses the first factor by developing an approach that is essentially software neutral and can be readily adapted with the agencies' existing modeling tools.

Nonetheless, unless developers of commercial software provide the necessary utilities and linkages to fully enable reliability-based analysis approaches, agencies will not totally come on board. The SHRP-2 program has also taken important steps to create further awareness of the importance of reliability as a decision factor, and of the availability of these new approaches and tools.

To further promote agency adoption, it is important to identify and facilitate early adopters—those agencies that will show the way, and that others can point to as successful examples to be emulated. Program funding for demonstration projects with full agency engagement and commitment is therefore an essential ingredient to achieve greater agency adoption.

Developers

Developers of commercial software application tools, for both planning and operations applications, play a critical role in the dissemination of new knowledge and advances in methodology developed under projects such as this one. Of course, the project team members are themselves actively engaged in the application and further development of the tools and their application; however, the transportation field is a very vast one that requires a large number of players to work towards similar technical goals.

The approaches and tools developed in this project are readily applicable with most software tools for microscopic and mesoscopic network simulation, albeit to varying degrees of completeness. The steps required by developers are relatively minor given the templates and code developed for this project. Naturally, every commercial developer would like to somehow add unique value to their offerings, for competitive market reasons. However, they will only do so if they believe there is market demand for the capability. This is where having a few early agency adopters will start the virtuous cycle of agency demand and developer supply. The present project has removed the technical risk for the developers, who need to only invest in programming time to customize to their software's unique features.

Success Factors

Key success factors for the results of this project include:

- Creating greater awareness of the importance of reliability analysis for major planning and operations projects, as well as of the attainability of such analysis capabilities.
- Adoption of scenario-based approaches to project evaluation as the primary, default approach for conducting such evaluations.
- Promoting greater appreciation and recognition of the entire distribution of travel time, rather than simply mean values.
- Availability of utilities for use in connection with most network simulation software to both manage the creation and generation of scenarios, as well analyze the output of such scenario runs to obtain travel time distributions and reliability descriptors.

Recommendations for Further Research

Longer-term impact evaluation entails integrating reliability considerations in equilibrium planning models. An ideal integration would bring together reliability-sensitive network simulation models with micro-level activity-based demand models. To this end, several important research directions have become clear in the course of this project. Many of them relate to more advanced methods of incorporation of travel time reliability, specifically schedule delay cost and temporal activity profiles. However, improving travel demand models and network simulation tools in this direction is closely intertwined with a general improvement of individual mesosimulation and microsimulation models. The following specific recommendations for future research are made:

- Continue research on advanced methods for incorporation of travel time reliability in demand and network simulations models, including the schedule delay cost approach and temporal utility profile approach. For demand models, reliability should be included in mode choice and time-of-day choice, and (through these choices or in a different way) also be incorporated in the other travel choices such as destination choice, and trip frequency choice.
- For network simulation models, in particular, reliability measures should be incorporated in such a way that they could be effectively generated within the network simulation procedure, as well as affect the route choice embedded in it. Most of the attempts to date resulted in path-based route choice models with complicated path utilities that cannot be directly incorporated in real-world network simulations.
- Travel demand and network simulation models that incorporate reliability measures must be operational in large networks. This is especially challenging for the network supply side, since most of the proposed formulations inherently require path-based assignment. Accordingly, and as part of the above efforts, continue research and development of path-based assignment algorithms that incorporate travel time reliability and can generate a trip travel time distribution in addition to mean travel time.
- Continue research on schemes for the integration of advanced ABM and DTA that can ensure a full consistency of daily activity patterns and schedules at the individual level and behavioral realism of traveler responses. In this regard, enhancement of time-of-day choice, trip departure time choice, and activity scheduling components are essential to address. This relates to the conceptual structure of these models and their implementation with respect to temporal resolution.
- The travel demand models and network simulation models that incorporate reliability measures should be combined in a certain equilibrium framework. It is probably unrealistic to expect that a closed-form equilibrium formulation with reliability measures would ever be found. It is more realistic to construct a so-called loosely coupled demand-supply model with at least some level of consistency between the reliability measures generated by the network simulation and those used in the route choice and demand models. The existence and uniqueness of the equilibrium (stationary) solution in this case becomes largely an empirical issue.

- Encourage additional data collection on the supply side of activities and on scheduling constraints, including the distribution of jobs and workers by schedule flexibility, classification of maintenance and discretionary activities by schedule flexibility, as well as developing approaches to forecast related trends.
- Continue research and application of multiple-run model approaches and associated scenario formations, for both the demand and network supply sides. Our synthesis and research have shown that a conventional single-run framework is inherently too limited to incorporate some important reliability-related phenomena such as nonrecurrent congestion due to a traffic incident, special event, or extreme weather condition.
- Incorporate travel time reliability in project evaluation and user benefit calculation. Restructure the output of travel models to support project evaluation and user benefit calculations with consideration of the impact of improved travel time reliability.

REFERENCES

Brownstone, D., A. Chosh, T.F. Golob, C. Kazimi, and D. Van Amelsfort. (2003) Drivers' Willingness-to-Pay to Reduce Travel Time: Evidence from the San-Diego I-15 Congestion Pricing Project, Transportation Research, 37A(4), 373-388.

Brownstone, D., and K.A. Small. (2005) Valuing Time and Reliability: Assessing the Evidence from Road Pricing Demonstrations, *Transportation Research A*, 39A, 279-293.

Cambridge Systematics, Inc., Dowling Associates, Inc., System Metrics Group, Inc., and Texas Transportation Institute. NCHRP Report 618: Cost-Effective Performance Measures for Travel Time Delay, Variation, and Reliability. Transportation Research Board of the National Academies, Washington, D.C., 2008.

Cambridge Systematics, Inc. et al. Analytical Procedures for Determining the Impacts of Reliability Mitigation Strategies, Report for NCHRP SHRP 2 Project L03, 2010.

Chang, G. L., H. Mahmassani, and R. Herman. A Macroparticle Traffic Simulation Model to Investigate Peak-Period Commuter Decision Dynamics. In Transportation Research Record: Journal of the Transportation Research Board, No. 1005, Transportation Research Board of the National Academies, Washington, D.C., 1985, pp. 107-120.

(CSI, 2005) Traffic Congestion and Reliability: Trends and Advanced Strategies for Congestion Mitigation. Final Report. Prepared for Federal Highway Administration by Cambridge Systematics, Inc. with Texas Transportation Institute.

(CUTR, 2009) Concas, S. and A. Kolpakov. Synthesis of Research on Value of Time and Value of Reliability. Prepared by the Center for Urban Transportation Research of University of South Florida for the FDOT.

Daganzo, C. F. (1999). *A Behavioral Theory of Multi-Lane Traffic Flow, Part I: Long Homogeneous Freeway Sections*. Institute of Transportation Studies, University of California, Berkeley.

Dehghani, Y., T. Adler, T. Doherty, and R. Fox. (2003) Development of a New Toll Mode Choice Modeling System for Florida's Turnpike Enterprise, Transportation Research Record 1858, 9-17.

Dong, J. and H. Mahmassani. Flow Breakdown and Travel Time Reliability. In Transportation Research Record: Journal of the Transportation Research Board, No. 2124, Transportation Research Board of the National Academies, Washington, D.C., 2009, pp. 203–212.

Hamdar, S.H. and Mahmassani, H.S. (2008) From Existing Accident-Free Car-Following Models to Colliding Vehicles: Exploration and Assessment. *Transportation Research Record* 2088, pp. 45-56.

Hensher, D.A., and P. Goodwin (2003) Using Values of Travel Time Savings for Toll Roads: Avoiding Some Common Errors, Transport Policy.

(ITS 2008) Multimodal Travel Time Variability. Final Report for DfT. Institute for Transportation Studies University of Leeds, Imperial College London, John Bates Services.

Jiang, L., H. Mahmassani and K. Zhang. Congestion Pricing, Heterogeneous Users, and Travel Time Reliability. In Transportation Research Record: Journal of the Transportation Research Board, No.2254, Transportation Research Board of the National Academies, Washington, D.C., 2011, pp. 58-67.

Jones, E.G., H. Mahmassani, R. Herman, and C.M. Walton, Travel Time Variability in a Commuting Corridor: Implications for Electronic Route Guidance, Proceedings of the First International Conference on Applications of Advanced Technologies in Transportation Engineering, San Diego, California, February 1989, pp. 27-32.

Kim, J. and H. Mahmassani. Correlated Parameters in Driving Behavior Models. Transportation Research Record: Journal of the Transportation Research Board, No. 2049, Transportation Research Board of the National Academies, Washington, D.C., 2011, pp. 62–77.

Li, R., Rose, G., and Sarvi M. (2006). Using automatic vehicle identification data to gain insight into travel time variability and its causes. *Transportation Research Record* 1945, 24-32.

Lomax, T., D. Schrank, S. Turner, and R. Margiotta. Selecting Travel Time Reliability Measures. Texas Transportation Institute. 2003.

Lyman, K, and R.L. Bertini (2008) Using Travel Time Reliability Measures to Improve Regional Transportation Planning and Operations, *Transportation Research Record 2046*, 1-10.

Mahmassani, H. S. Dynamic Network Traffic Assignment and Simulation Methodology for Advanced System Management Applications. Networks and Spatial Economics, Vol. 1, No. 3-4, 2001, pp. 267-292.

Mahmassani, H.S., J. Dong, J. Kim, R. B. Chen and B. Park. Incorporating Weather Impacts in Traffic Estimation and Prediction Systems. Publication No. FHWA-JPO-09-065. FHWA, U.S. Department of Transportation, 2009

Mahmassani, H.S., T. Hou, and J. Dong (2013) Characterizing Travel Time Variability in Vehicular Traffic Networks: Deriving a Robust Relation for Reliability Analysis. Transportation Research Record: Journal of the Transportation Research Board 2315, pp. 141-152.

Mahmassani, H.S., J. Kim, T. Hou, A. Zockaie, M. Saberi, L. Jiang, O. Verbas, S. Cheng, Y. Chen, and R. Haas. Implementation and Evaluation of Weather Responsive Traffic Estimation and Prediction System. Final Report, Publication No. FHWA-JPO-12-055, FHWA, U.S. Department of Transportation , 2012.

Mahmassani, H. S., and H. Sbayti. DYNASMART-P Version 1.6 User's Guide, Northwestern University, 2009.

Mastako, K.A. (2003) Choice Set as an Indicator for Choice Behavior when Lanes are Managed with Value Pricing, Ph.D. dissertation, Texas A & M University. College Station.

McNeill, D.R. (1968). A solution to the fixed-cycle traffic light problem for compound Poisson arrivals. *Journal of Applied Probability*, 5, 624-635.

(MTQ, 2003) Travel Demand Model Development for Traffic and Revenue Studies for Public-Private Partnership Highway Projects in the Montreal Region. Prepared by PB Consult, Inc. for the Ministry of Transportation of Quebec.

NJDOT (2005) Evaluation Study of Port Authority of New York and New Jersey's Time of Day Pricing Initiative: Final Report, New Jersey DOT.

Palmquist, R., D. Phaneuf, and K. Smith (2007) Measuring the Value of Time, NBER Working Paper Series, National Bureau of Economic Research (NBER).

Tseng, Y. Y., B. Ubbels, and E. Verhoef (2005). Value of Time, Schedule Delay, and Reliability. Estimation Results of a Stated Choice Experiment among Dutch Commuters Facing Congestion, ERSA Conference.

Sohn, K., Kim, D. (2009). Statistical Model for Forecasting Link Travel Time Variability. *Journal of Transportation Engineering*, 135(7), 440-453.

Spear, B. D. (2005) A Summary of the Current State of the Practice in Modeling Road Pricing. Resource paper presented at the Expert Forum on Road Pricing and Travel Demand Modeling, USDOT.

Stefan, K., McMillan, J., Blaschuk, C., and Hunt J. (2007) Estimation of a Weekend Location Choice Model for Calgary. Presented at the 11th Transportation Planning Application Conference, TRB, Daytona Beach, FL.

Stockton W., Hughes, P., Hickman, M., Pucket, D., Brown, Q, Miranda, A., and Woong, S. (2000) An Evaluation of the Katy Freeway HOV Lane Pricing Project, TTI Report E 205001, Texas Transportation Institute.

Stockton W., Benz, R., Rilett, L., Skowronek, D., Vadali S., and Daniels, G. (2000) Investigation of General Feasibility of High Occupancy / Toll Lanes in Texas, TTI Report 4915-1, Texas Transportation Institute.

van den Broek, M.S., van Leeuwaarden, J.S.H., Adan, I.J.B.F., and Boxma, O.J. (2004). Bounds and Approximations for the Fixed-Cycle Traffic-Light Queue. *SPOR Report*.

Vovsha, P., M. Bradley, and J. Bowman. (2005) Activity-Based Travel Forecasting Models in the United States: Progress Since 1995 and Prospects for the Future. In Progress in Activity-Based Analysis, H. Timmermans (ed.), Elsevier, 389-414.

Vovsha, P., W. Davidson, and R. Donnelly. (2005) Making the State of the Art the State of the Practice: Advanced Modeling Techniques for Road Pricing. Resource paper presented at the Expert Forum on Road Pricing and Travel Demand Modeling, USDOT.

Vovsha P, Petersen E, Donnelly R.M. (2003) Explicit Modeling of Joint Travel by Household Members: Statistical Evidence and Applied Approach. In Transportation Research Record 1831, Washington, D.C., 1-10.

Vovsha P, Petersen E. (2005) Escorting Children to School: Statistical Analysis and Applied Modeling Approach. In Transportation Research Record 1921, Washington, D.C., 131-140.

Watling, D.P. (2006) User Equilibrium Traffic Network Assignment with Stochastic Travel Times and Late Arrival Penalty, *European Journal of Operational Research*, **175 (3)**, 1539-1556.

Zhou, X., H. S. Mahmassani, and K. Zhang (2008). Dynamic Micro-Assignment Modeling Approach for Integrated Multimodal Urban Corridor Management. *Transportation Research Part C*, **16**, 167-186.